



SIGN OF THE TIMES!

PART 3 --- THE ECLIPSE

**If you don't trust in the Father, then indeed
these are going to be scary times!!!**



**CURRENT EVENTS THAT COULD CAUSE
TRIBULATION PROPHECY FULFILLMENT**

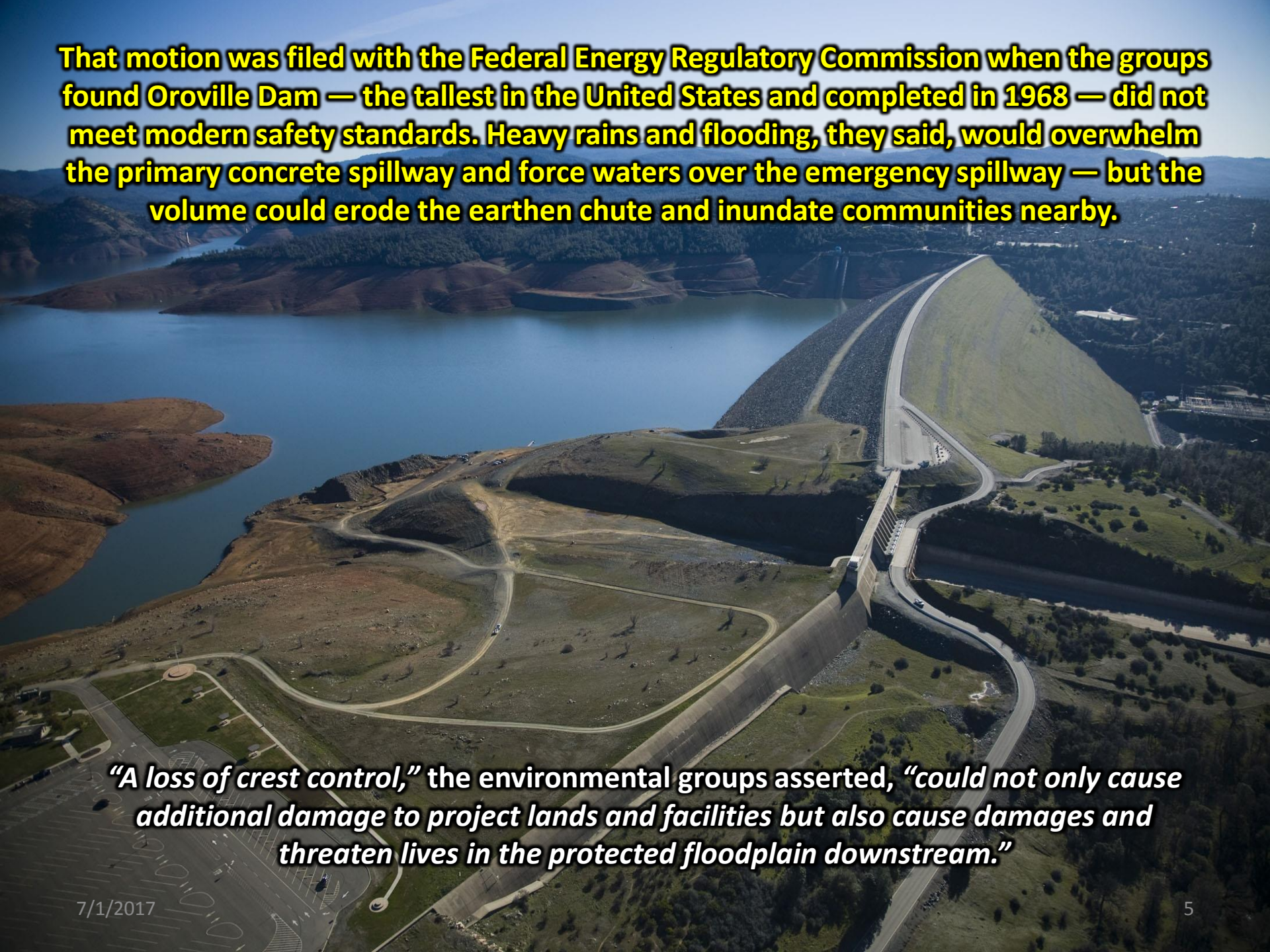
OROVILLE DAM IN CALIFORNIA

<http://www.dcclothesline.com/2017/02/14/records-show-govt-knew-of-dangers-of-oroville-dam-for-years-did-nothing-to-fix-it/>

Three environmental groups — the Friends of the River, the Sierra Club and the South Yuba Citizens League — filed a motion with the federal government on Oct. 17, 2005, as part of Oroville Dam's relicensing process, urging federal officials to require that the dam's emergency spillway be armored with concrete, rather than remain as an earthen hillside," reports the Mercury News.

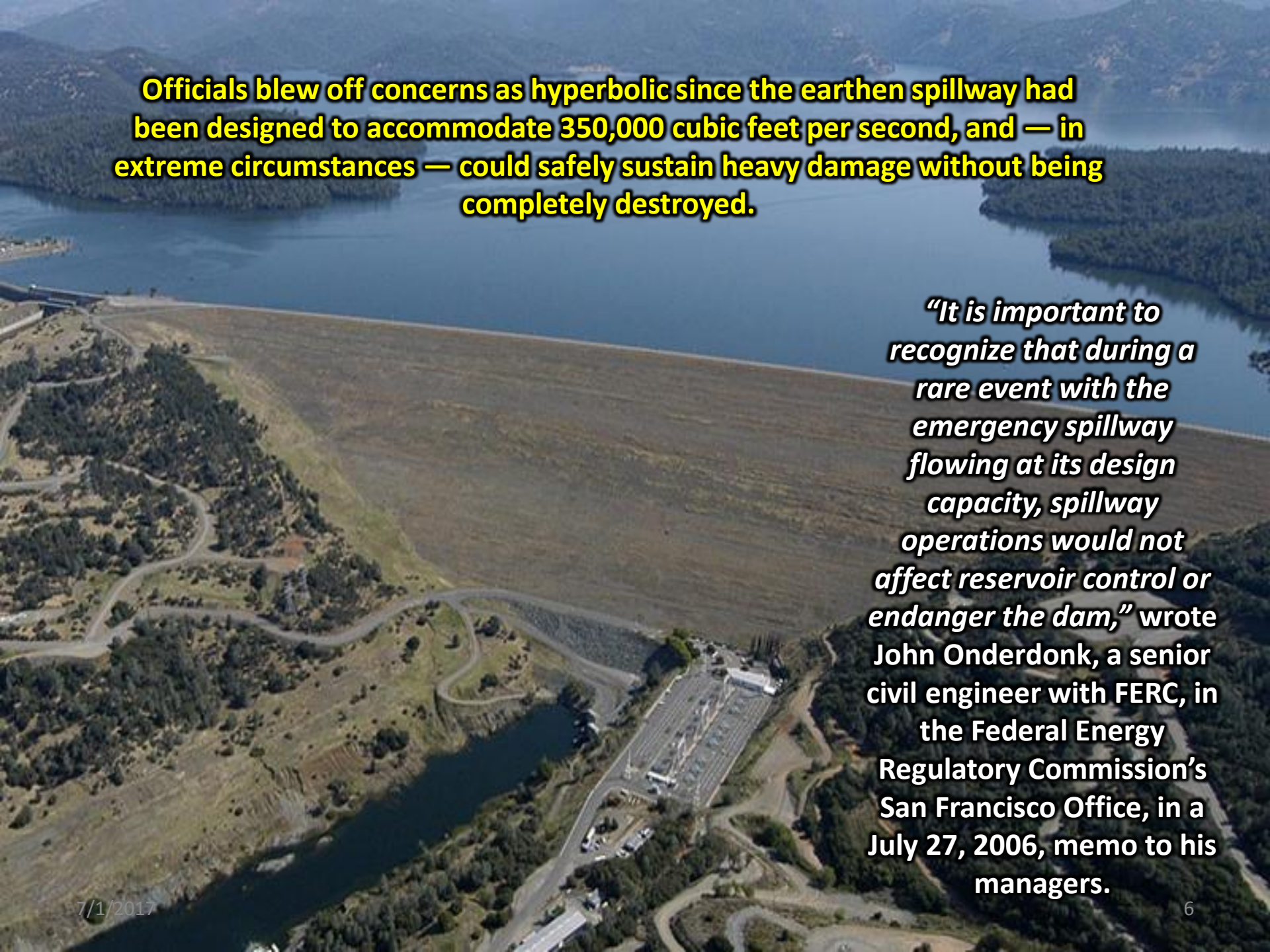
Oroville Dam spillway to go offline until fall

7/1/2017

An aerial photograph of the Oroville Dam, a large concrete dam with a curved spillway, situated on a river. The dam is surrounded by green hills and a large reservoir of blue water. The foreground shows a parking lot and some roads. The sky is clear and blue.

That motion was filed with the Federal Energy Regulatory Commission when the groups found Oroville Dam — the tallest in the United States and completed in 1968 — did not meet modern safety standards. Heavy rains and flooding, they said, would overwhelm the primary concrete spillway and force waters over the emergency spillway — but the volume could erode the earthen chute and inundate communities nearby.

“A loss of crest control,” the environmental groups asserted, “could not only cause additional damage to project lands and facilities but also cause damages and threaten lives in the protected floodplain downstream.”

An aerial photograph showing a large concrete dam with a spillway. The reservoir is filled with blue water, and the surrounding landscape is a mix of green trees and brownish-yellow hills. A road and some buildings are visible at the base of the dam.

Officials blew off concerns as hyperbolic since the earthen spillway had been designed to accommodate 350,000 cubic feet per second, and — in extreme circumstances — could safely sustain heavy damage without being completely destroyed.

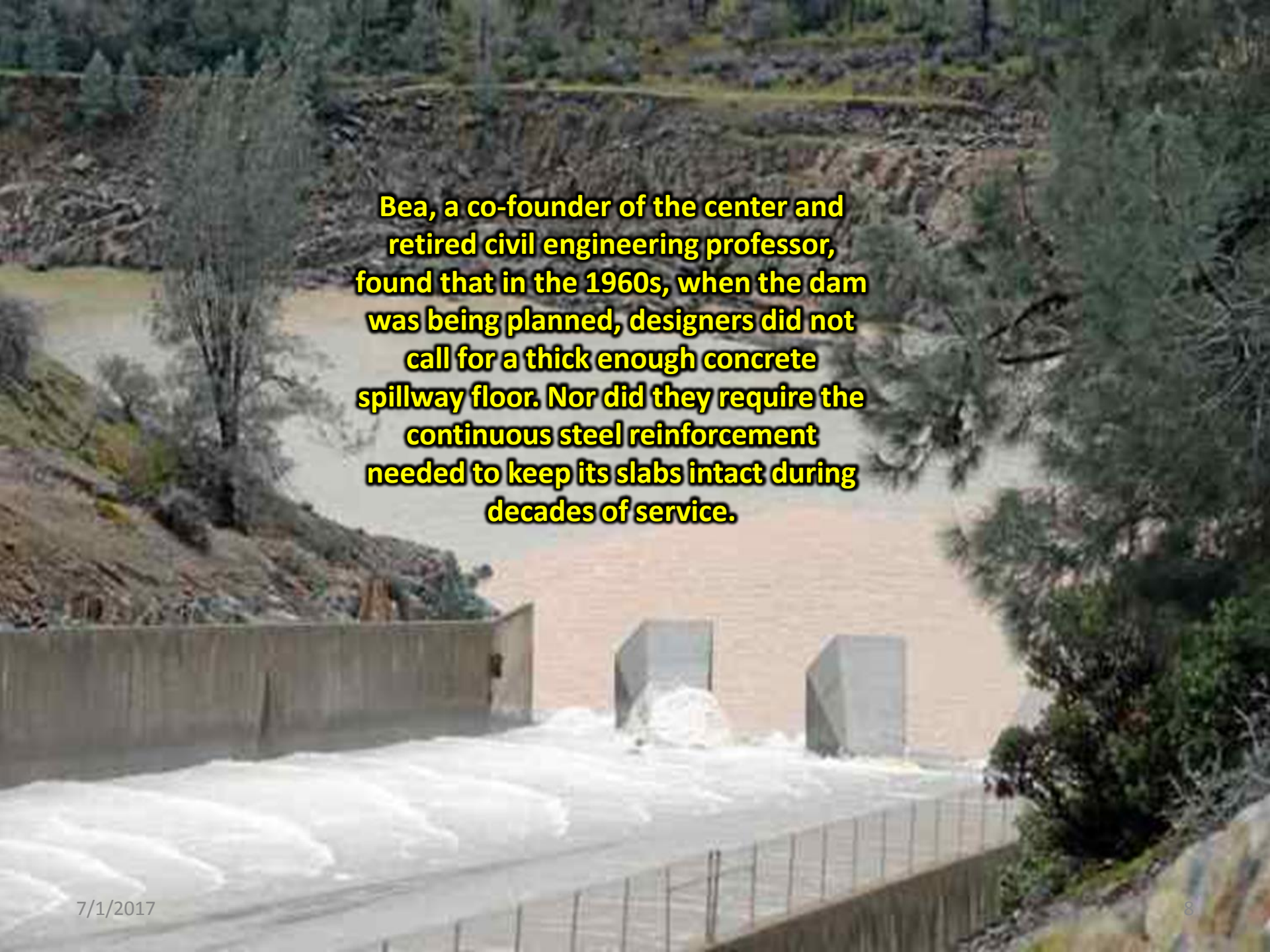
“It is important to recognize that during a rare event with the emergency spillway flowing at its design capacity, spillway operations would not affect reservoir control or endanger the dam,” wrote John Onderdonk, a senior civil engineer with FERC, in the Federal Energy Regulatory Commission’s San Francisco Office, in a July 27, 2006, memo to his managers.

An aerial photograph showing a large-scale failure of a concrete spillway structure. The structure is a long, narrow channel that has broken apart, with large sections of concrete and earth exposed. The surrounding area is a mix of green vegetation and brown soil. The text is overlaid on the top and right portions of the image.

**Serious design, construction and maintenance defects
doomed Oroville Dam, report says**

Design flaws, construction shortcomings and maintenance errors caused the Oroville Dam spillway to break apart in February, according to an independent analysis by Robert Bea for the Center for Catastrophic Risk Management at UC Berkeley.

<http://www.latimes.com/local/california/la-me-orville-failure-analysis-20170417-story.html>

A photograph of a dam with water flowing through spillways, surrounded by a rocky and forested landscape. The dam is a large concrete structure with two prominent spillways in the center. The water is a milky, brownish color, and the surrounding area is a mix of rocky terrain and green trees. The text is overlaid in the center of the image.

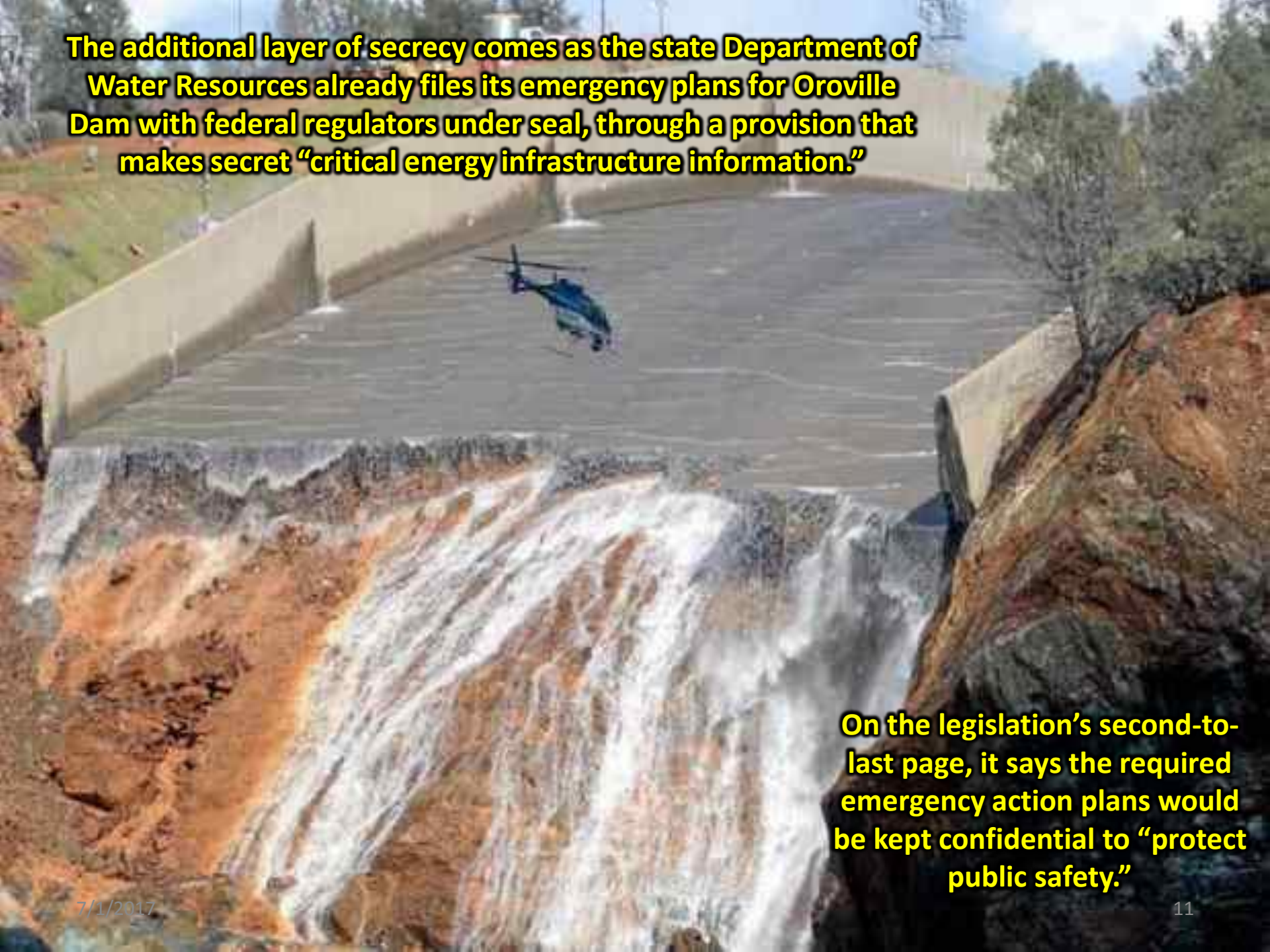
Bea, a co-founder of the center and retired civil engineering professor, found that in the 1960s, when the dam was being planned, designers did not call for a thick enough concrete spillway floor. Nor did they require the continuous steel reinforcement needed to keep its slabs intact during decades of service.



The design also did not require strong enough anchors into the underlying mountainside to resist movements downhill and from side to side.

<http://www.sacbee.com/news/state/california/water-and-drought/article156379919.html>

Fresh off the Oroville Dam crisis, California lawmakers on Thursday voted to make dam-safety plans secret through language that was quietly inserted into a budget-related bill. The legislation, which requires Gov. Jerry Brown's signature before becoming law, says emergency action plans at dams would be kept confidential to "protect public safety."

A photograph of the Oroville Dam spillway. The dam's concrete structure is visible on the left and right sides. A large volume of water is cascading down the spillway, creating a white, turbulent flow. A blue helicopter is flying in the air above the water, positioned in the center of the frame. The background shows a clear sky and some trees on the right side.

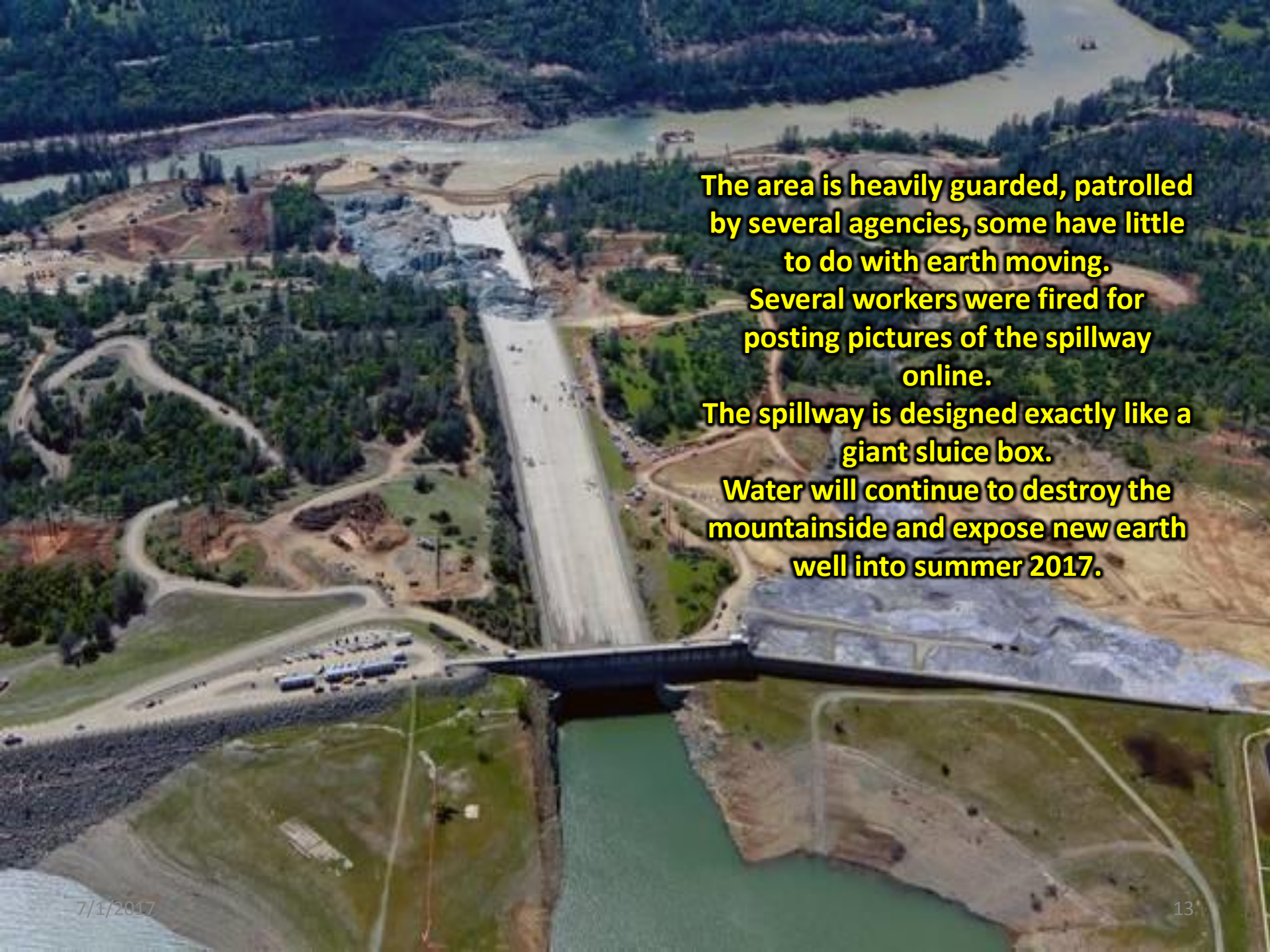
The additional layer of secrecy comes as the state Department of Water Resources already files its emergency plans for Oroville Dam with federal regulators under seal, through a provision that makes secret “critical energy infrastructure information.”

On the legislation’s second-to-last page, it says the required emergency action plans would be kept confidential to “protect public safety.”

Billions Of Dollars Of Gold To Be Unearthed Under Oroville Dam

February 25, 2017 - Sean Adl-Tabataba

Millions of cubic yards of “virgin soil” and bedrock are being displaced below the Oroville dam. The impressive amounts of earth being moved exceeds the amounts seen during the gold rush era of the 1800s in the same era.



The area is heavily guarded, patrolled by several agencies, some have little to do with earth moving. Several workers were fired for posting pictures of the spillway online.

The spillway is designed exactly like a giant sluice box.

Water will continue to destroy the mountainside and expose new earth well into summer 2017.

Bidwell Bar Bridge, near Oroville, Calif



Oroville Lake is the site of the submerged gold mine of Bidwell Bar, one of the first to begin the California Gold Rush. The native Maidu Indians were tricked into trading gold rocks for items of very little value. The MAURU-tanian King Juba of North Africa ruled over the port of OPHIR, where Solomon received his gold once every 3 years.

From the Eastman's Originals Collection, Department of Special Collections, General Library,
University of California, Davis. The collection is property of the Regents of the University of California;
no part may be reproduced or used without permission of the Department of Special Collections.



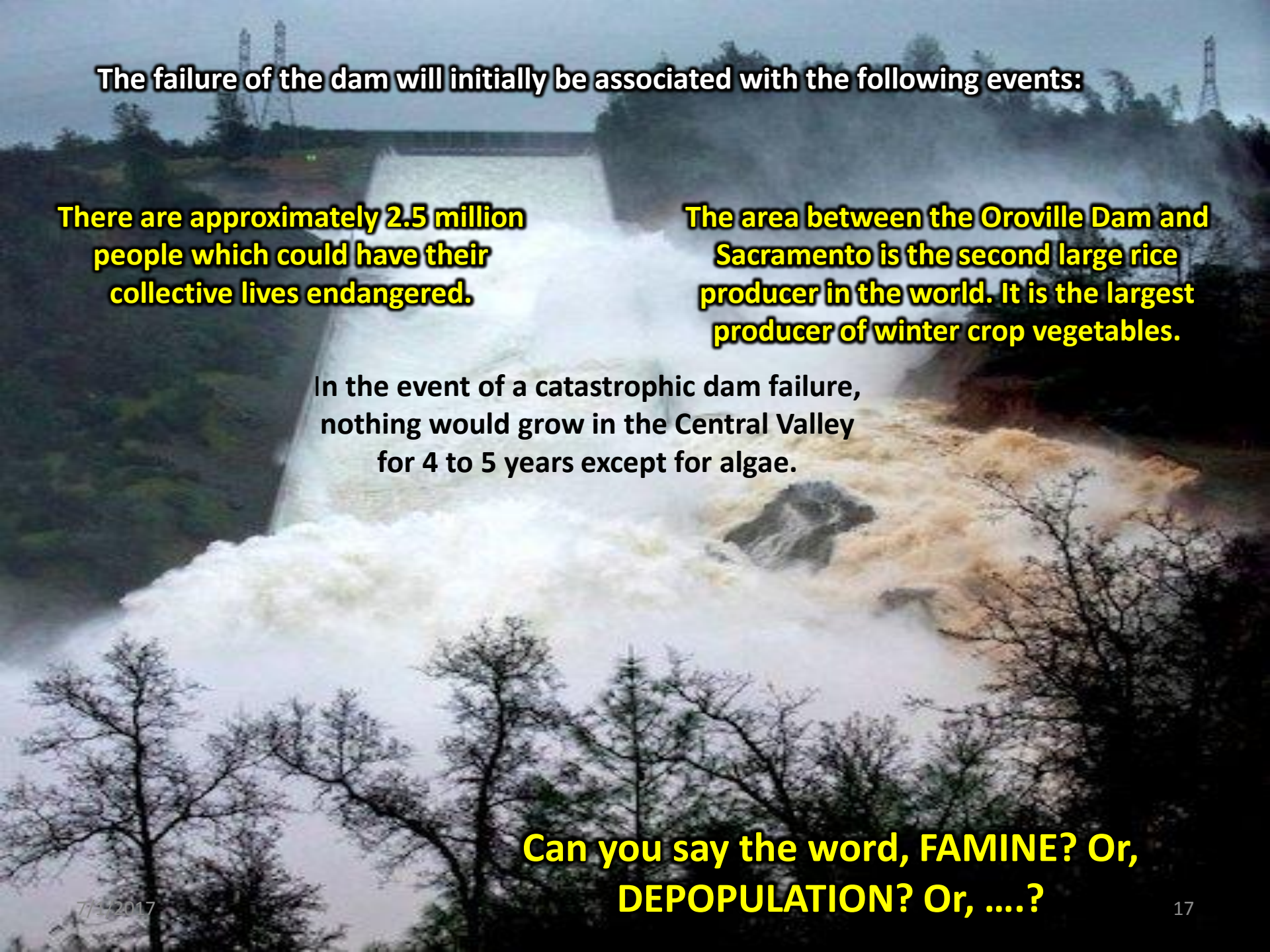
**Bidwell Bar Bridge and
Tollhouse**

The heavily guarded, media censored spillway, and stretches of river beneath it, may yield billions of dollars in GOLD as tons of rock and sediment have been dislodged from the mountainside.

**As soon as water levels subside this summer, let the new California gold rush begin!!!
The state will most certainly pick clean the off limits areas. But, you can bet that
further downstream there will be gold to be had.**

<http://www.thecommonsenseshow.com/2017/05/02/sabotage-at-the-oroville-dam-failure-is-imminent-part-1/>

For the past six months, Paul Preston, as well as dam expert, Chriss Street, and myself have been on top of reporting on the dire condition of the Oroville Dam. The dam is in a very dire state and cannot survive the natural conditions of wear and tear which threaten the dam's structural integrity. Spring runoff will eventually prove enough of a challenge to cause the dam to fail according expert, Chriss Street.



The failure of the dam will initially be associated with the following events:

There are approximately 2.5 million people which could have their collective lives endangered.

The area between the Oroville Dam and Sacramento is the second large rice producer in the world. It is the largest producer of winter crop vegetables.

In the event of a catastrophic dam failure, nothing would grow in the Central Valley for 4 to 5 years except for algae.

Can you say the word, FAMINE? Or, DEPOPULATION? Or,?

<http://www.agenda21radio.news/2017/05/19/oroville-dams-deep-dark-secret-whats-under-oroville-dam/>

TODAY AT BERKELEY LAB

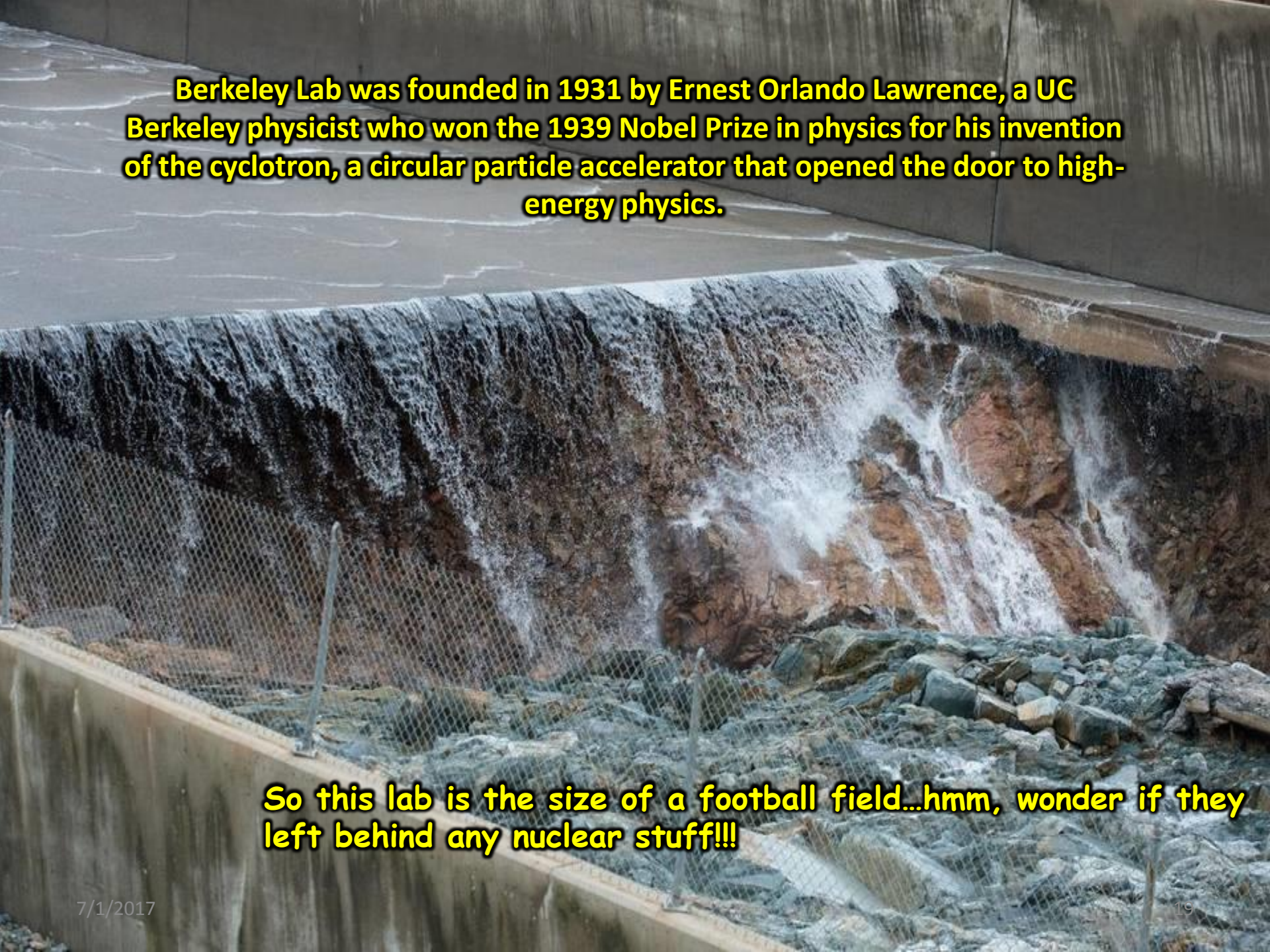
Low Background Counting Facility Moves to Sanford Underground Research Facility

APRIL 25, 2014

After nearly 30 years, the Nuclear Science Division has moved its Low Background Counting Facility from Lake Oroville to the Sanford Underground Research Facility (SURF) in South Dakota. The facility, which was housed 300 feet below ground in the Oroville dam power house, consisted of an array of eight Germanium detectors shielded by copper and lead bricks. It was designed to search for neutrinoless double-beta decay, a rare decay mode whose observation would provide evidence that the neutrino is its own antiparticle. It was also used to search for dark matter. At SURF, the facility will be located more than a mile underground. A delegation from the Lab went to Oroville on April 21 for an appreciation ceremony.



(From left) Keenan Thomas, James Symons, Steve Dardin, Donna Hurley, Kevin Lesko, Al Smith and Yuen-dat Chan (NSD) at Oroville site.

A photograph of a large concrete dam with water cascading over it. The water is white and frothy as it falls. In the foreground, there is a concrete wall and a chain-link fence. The background shows the top of the dam and the sky.

Berkeley Lab was founded in 1931 by Ernest Orlando Lawrence, a UC Berkeley physicist who won the 1939 Nobel Prize in physics for his invention of the cyclotron, a circular particle accelerators that opened the door to high-energy physics.

So this lab is the size of a football field...hmm, wonder if they left behind any nuclear stuff!!!

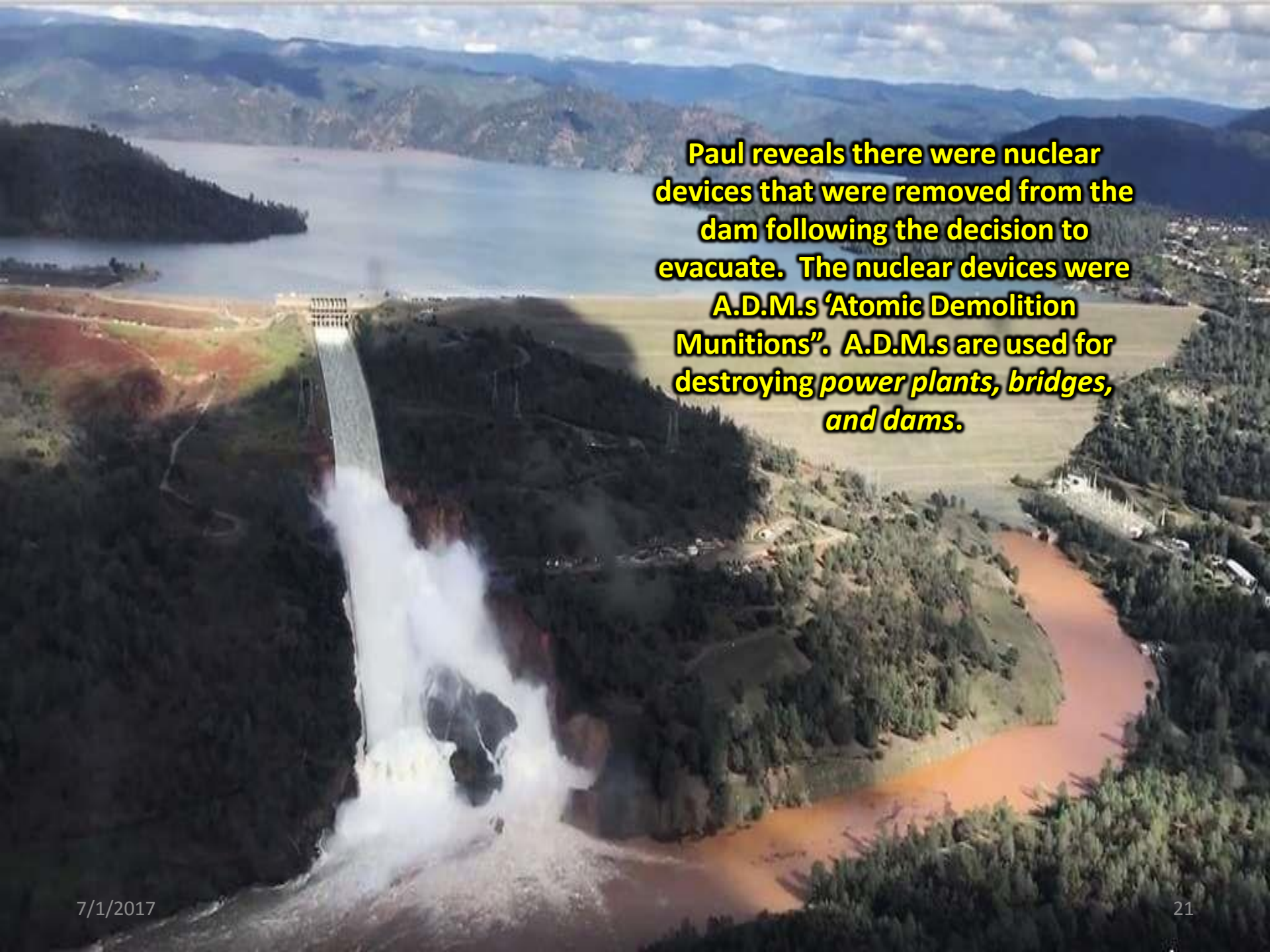


<http://www.thecommonsenseshow.com/2017/06/12/adm-nuclear-dam-busters-found-under-oroville-paul-preston/>

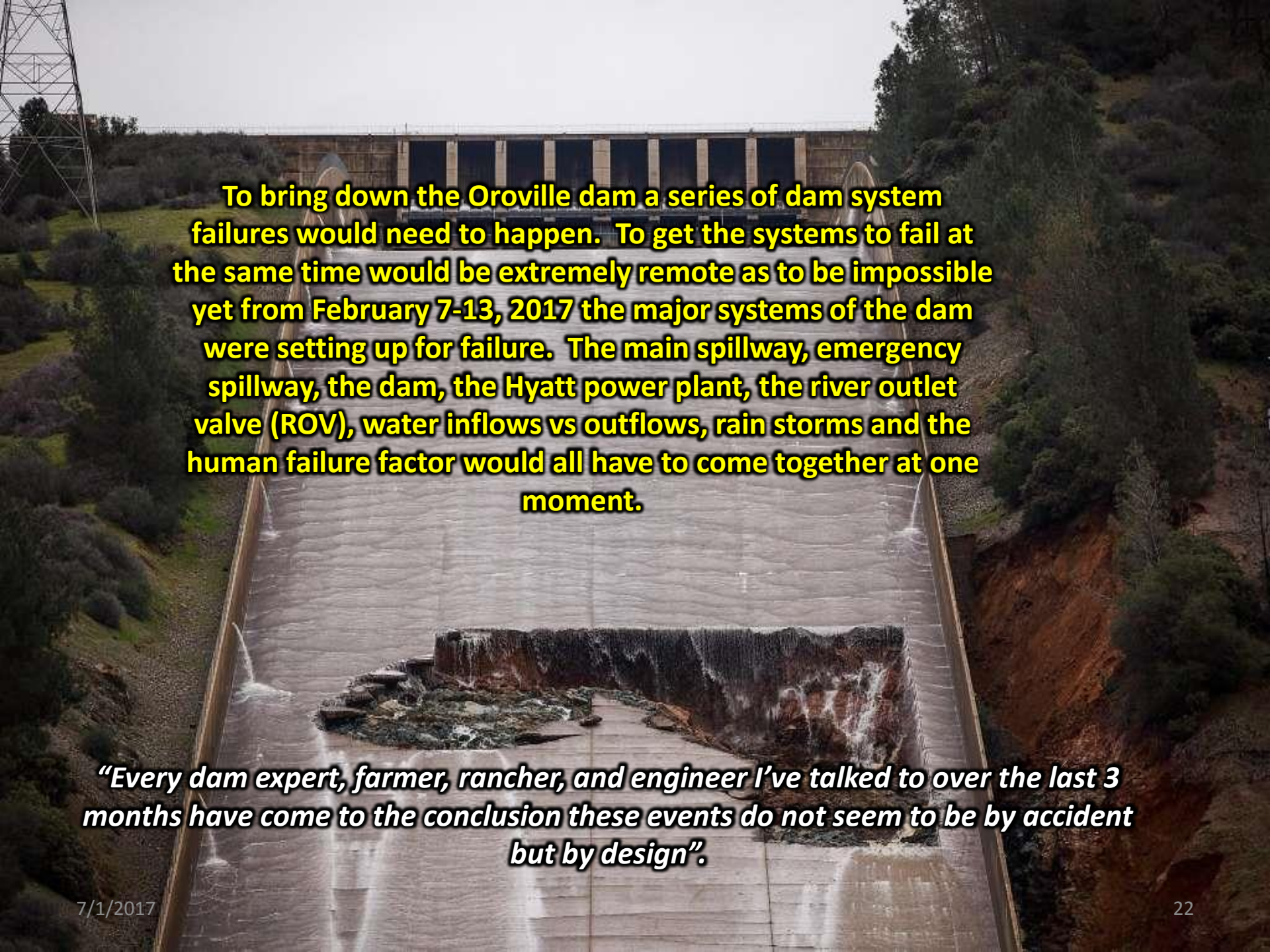
ADM Nuclear Dam Busters Found Under Oroville Dam- Paul Preston

On February 12, 2017 when Butte County Sheriff KORY HONEA made the decision to evacuate 200,000 people down stream from the dam. Paul explains Honea's actions in light of evidence that indicates the actual intent of the events leading up to his decision were planned out to destroy the dam which would kill as many as 1 million people down stream and destroy one of the worlds most valuable and vital agricultural regions.

7/1/2017



Paul reveals there were nuclear devices that were removed from the dam following the decision to evacuate. The nuclear devices were A.D.M.s 'Atomic Demolition Munitions'. A.D.M.s are used for destroying *power plants, bridges, and dams.*



To bring down the Oroville dam a series of dam system failures would need to happen. To get the systems to fail at the same time would be extremely remote as to be impossible yet from February 7-13, 2017 the major systems of the dam were setting up for failure. The main spillway, emergency spillway, the dam, the Hyatt power plant, the river outlet valve (ROV), water inflows vs outflows, rain storms and the human failure factor would all have to come together at one moment.

“Every dam expert, farmer, rancher, and engineer I’ve talked to over the last 3 months have come to the conclusion these events do not seem to be by accident but by design”.


In order to get the dam to go into complete failure mode there would have to be domino effect which would cause the loss of the emergency spillway by overtopping resulting in erosion that would cause head cutting thus bringing down the o.g weir. Loss of the emergency spillway would result in the main spillway loss at the head. These two events would cause a 30 foot wall of water almost 2,000 feet long that would take the top 20% of the lake. The wall of water would result in a large inundation zone that just in itself would destroy thousands of structures and kill 10 of thousands of people.



1976 Teton Dam



The main dam structure would stand with the remaining 80% of the water in the lake because the sheer mass of the dam would in and of itself prevent complete dam failure. In order to bring down the main down a V notch would have to be achieved. This could be achieved by water porting from behind the dam (as seen in the 1976 Teton Dam disaster) which is unlikely but with the use of properly placed A.D.M.s a notch could be easily achieved.”



The chasm in the Teton Dam continued to widen as the pent-up water eroded the earthen structure. The 307-foot dam had been declared breached at 11:57 a.m. on June 5, 1976. This photo was taken a little after 1 p.m. Robert Bower Courtesy of the Idaho Falls Post-Register



The first hints of trouble came as the new reservoir continued to fill in the early days of June. An inspection team noticed on June 3 that water was seeping from the ground at several locations downstream from the dam. At 7 a.m. June 5, workers noticed the first seep on the dam face itself. By midmorning, a large wet spot had formed.

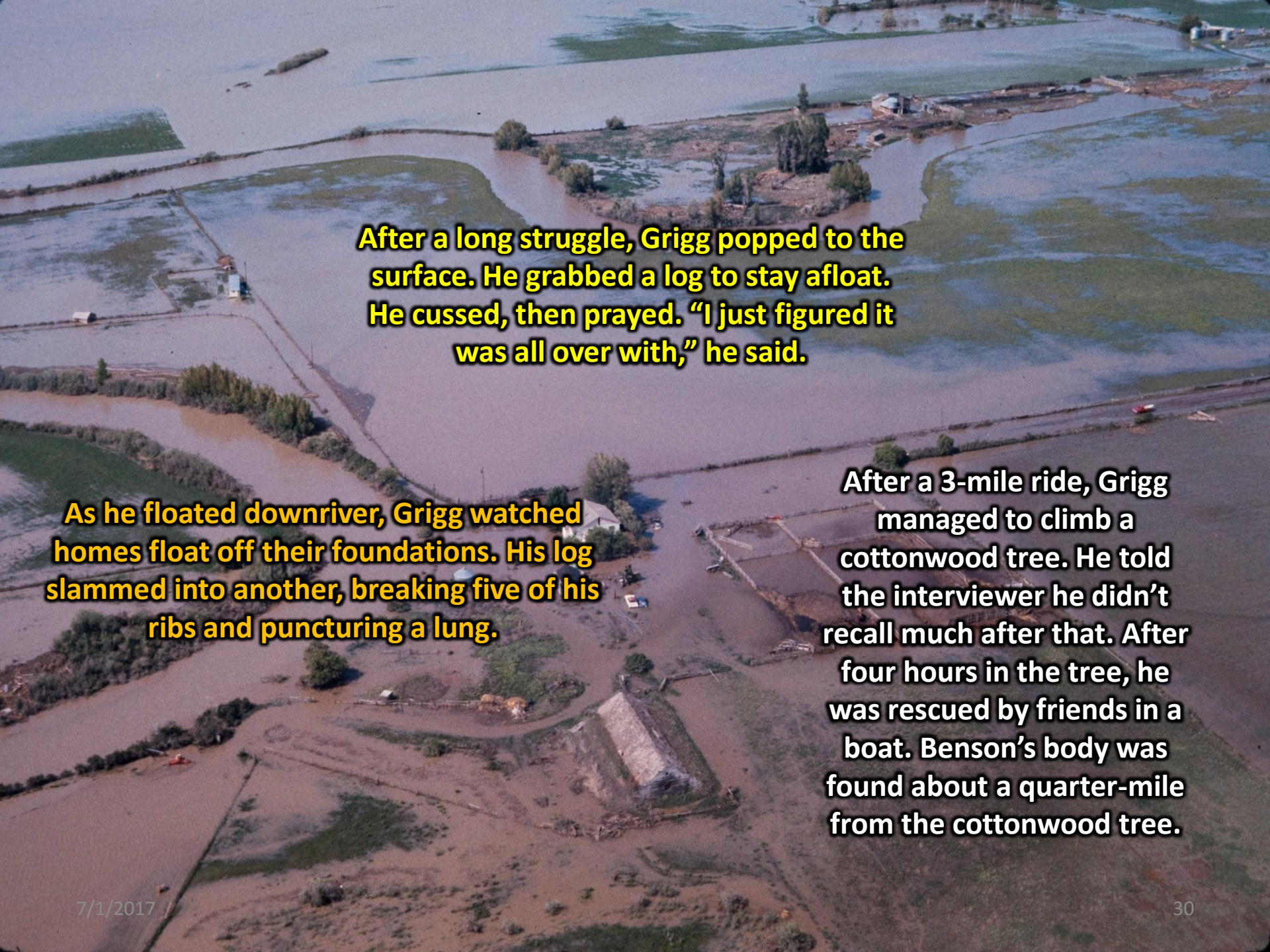
**The Teton Dam had been finished for less than a year when it collapsed.
Its 17-mile-long reservoir was nearly full.**



Perhaps nobody had a closer view of the flood than Daryl Wayne Grigg, a sawmill worker from St. Anthony. Grigg recounted his story in 1977 for the Teton Oral History Program.

When the dam broke, Grigg was fishing with friend David Benson on a small island in the Teton River about 2 miles below the dam, a place they had visited many times before. Grigg and Benson had just set foot on the island when they noticed an airplane flying low. The pilot was waving at them. They didn't recognize him but figured maybe they knew him. They waved back.

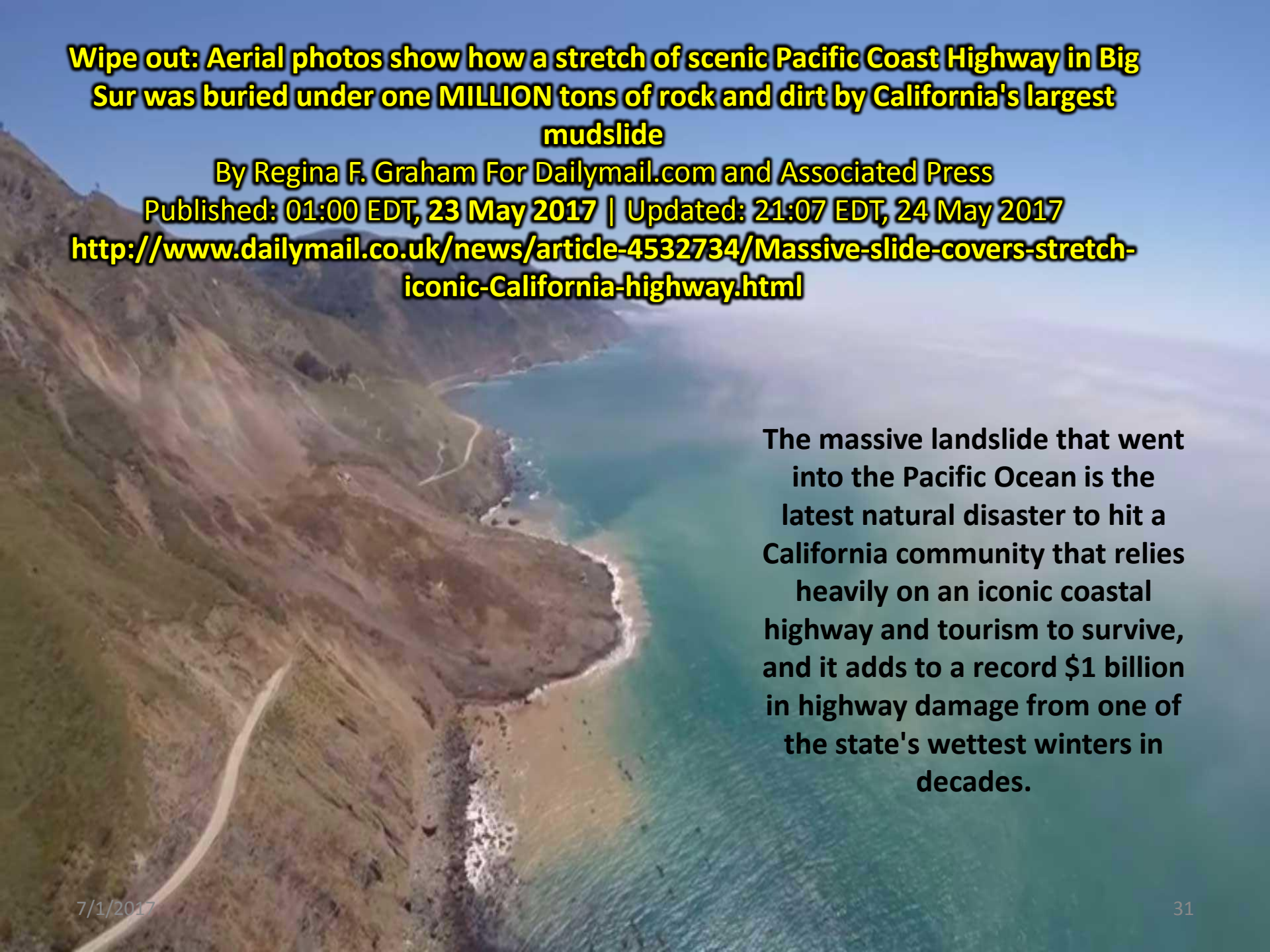
Suddenly, the river rose by 6 feet. Grigg looked upstream and saw a 30-foot wall of water crashing down the canyon.



After a long struggle, Grigg popped to the surface. He grabbed a log to stay afloat. He cursed, then prayed. "I just figured it was all over with," he said.

As he floated downriver, Grigg watched homes float off their foundations. His log slammed into another, breaking five of his ribs and puncturing a lung.

After a 3-mile ride, Grigg managed to climb a cottonwood tree. He told the interviewer he didn't recall much after that. After four hours in the tree, he was rescued by friends in a boat. Benson's body was found about a quarter-mile from the cottonwood tree.



Wipe out: Aerial photos show how a stretch of scenic Pacific Coast Highway in Big Sur was buried under one MILLION tons of rock and dirt by California's largest mudslide

By Regina F. Graham For Dailymail.com and Associated Press

Published: 01:00 EDT, 23 May 2017 | Updated: 21:07 EDT, 24 May 2017

<http://www.dailymail.co.uk/news/article-4532734/Massive-slide-covers-stretch-iconic-California-highway.html>

The massive landslide that went into the Pacific Ocean is the latest natural disaster to hit a California community that relies heavily on an iconic coastal highway and tourism to survive, and it adds to a record \$1 billion in highway damage from one of the state's wettest winters in decades.



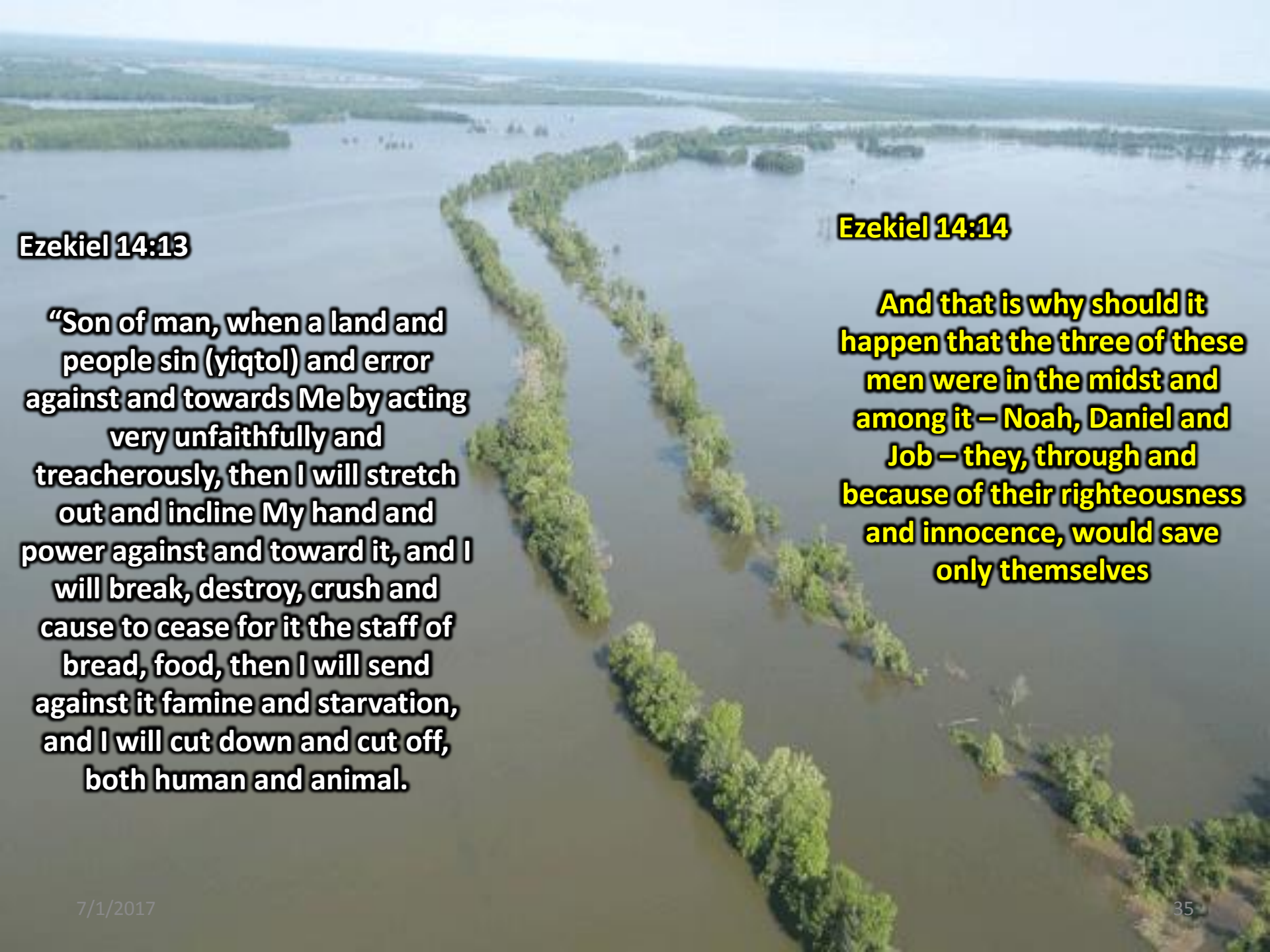
The affected area is seen in the circle in the above photo. The state already had closed that part of Highway 1 to repair buckled pavement and other earlier damage from one of California's rainiest winters in decades



7/1/2017

Ezekiel 14:12

**Then the word, statement and account of
Yahuah came to me, saying,**



Ezekiel 14:13

“Son of man, when a land and people sin (yiqtol) and error against and towards Me by acting very unfaithfully and treacherously, then I will stretch out and incline My hand and power against and toward it, and I will break, destroy, crush and cause to cease for it the staff of bread, food, then I will send against it famine and starvation, and I will cut down and cut off, both human and animal.

Ezekiel 14:14

And that is why should it happen that the three of these men were in the midst and among it – Noah, Daniel and Job – they, through and because of their righteousness and innocence, would save only themselves



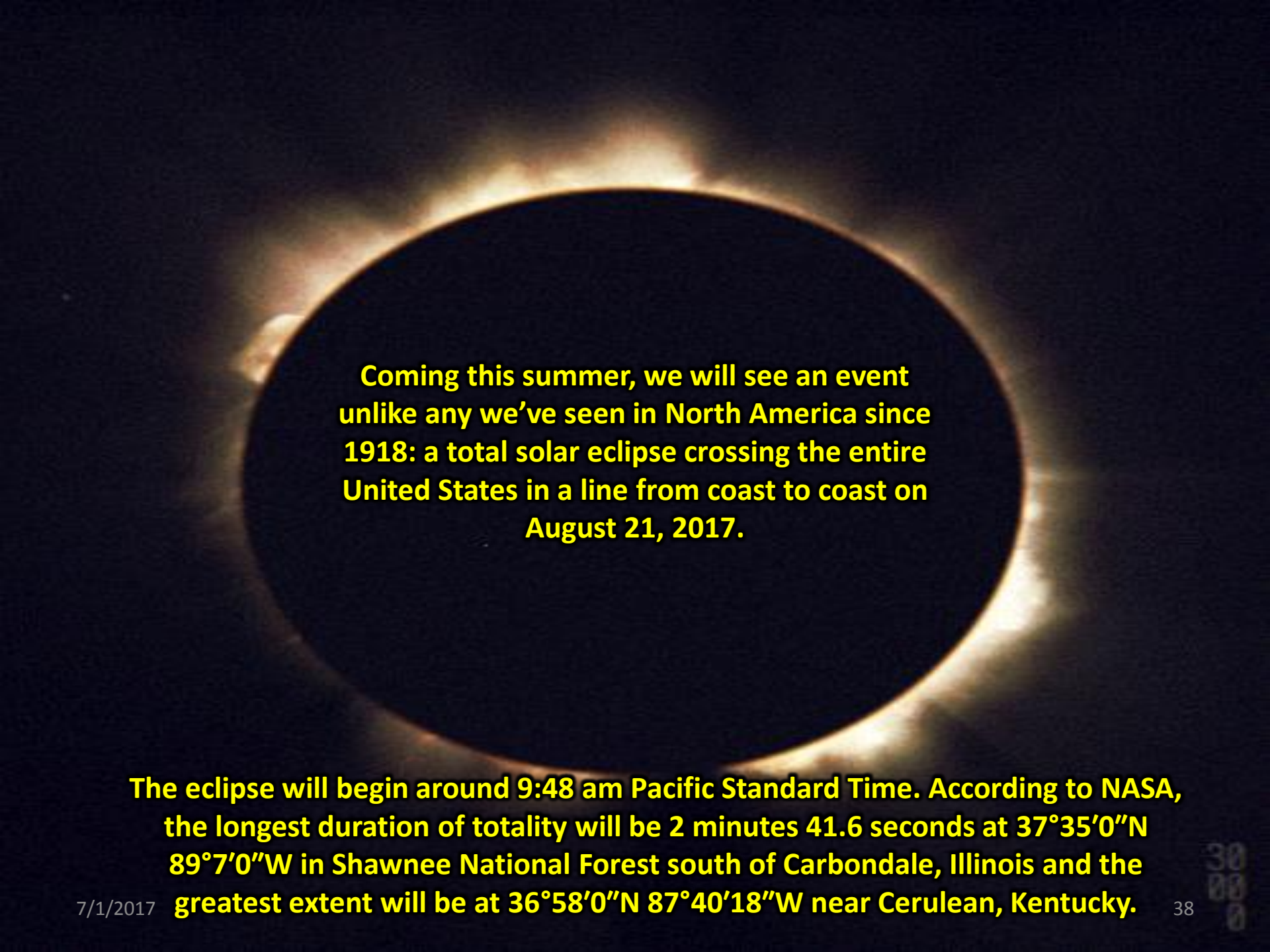
NO ENTRY
GEEN INGANG
AIKONA NGENA

Revelation 18:8

Due to and on account of this her plagues, distresses and wounds will come in one day – death and pestilence and mourning, sorrow and famine and starvation - then she burned, destroyed, and consumed with fire, because Almighty Yahuah who evaluates, considers and passes judgement on her is powerful, strong and mighty.

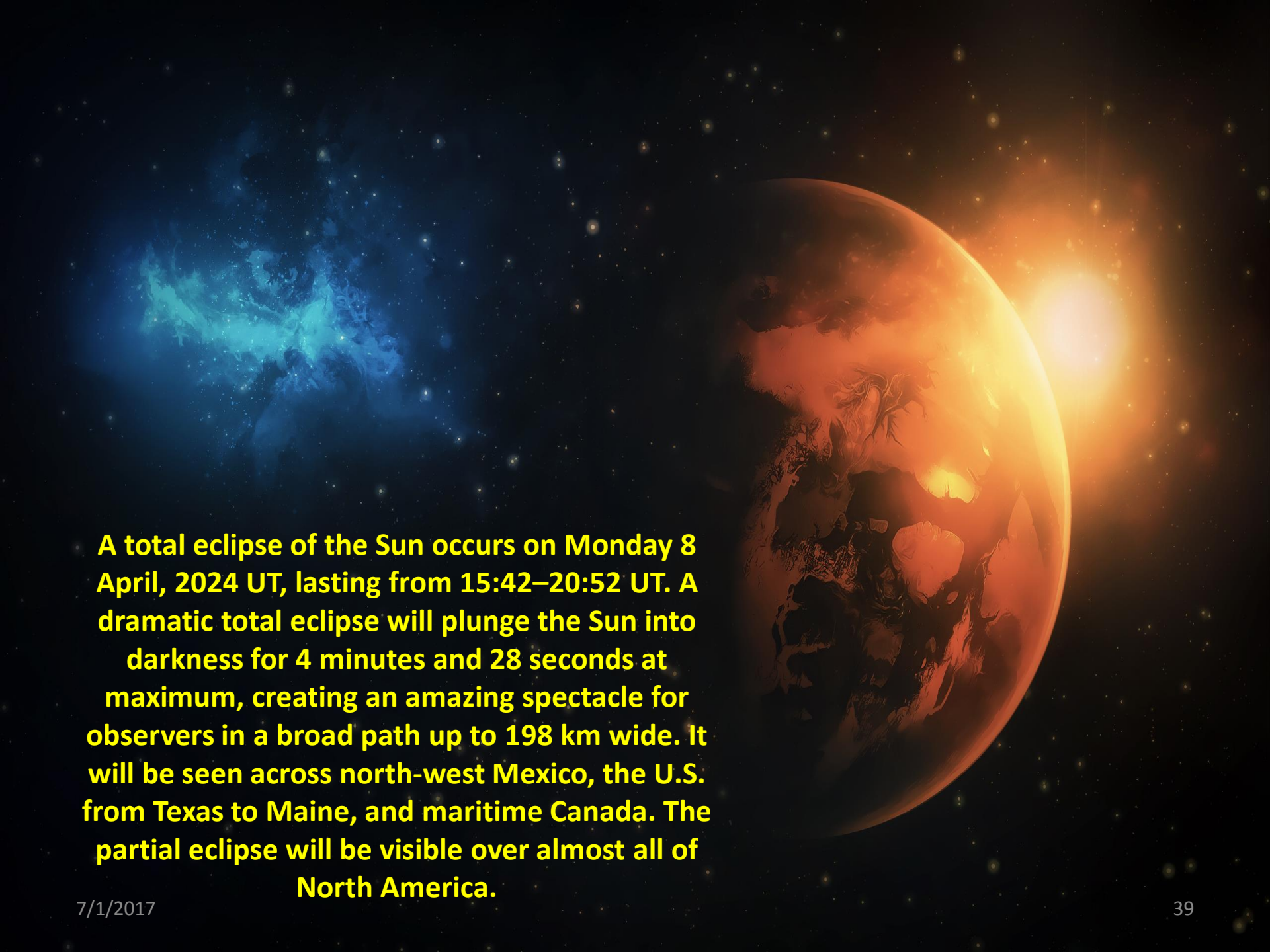


**ECLIPSES – FIRST ONE ON 8/21/2017 AND THE
SECOND ONE ON 4/8/2024 – SEEN IN NORTH
AMERICA**



Coming this summer, we will see an event unlike any we've seen in North America since 1918: a total solar eclipse crossing the entire United States in a line from coast to coast on August 21, 2017.

The eclipse will begin around 9:48 am Pacific Standard Time. According to NASA, the longest duration of totality will be 2 minutes 41.6 seconds at 37°35'0"N 89°7'0"W in Shawnee National Forest south of Carbondale, Illinois and the greatest extent will be at 36°58'0"N 87°40'18"W near Cerulean, Kentucky.

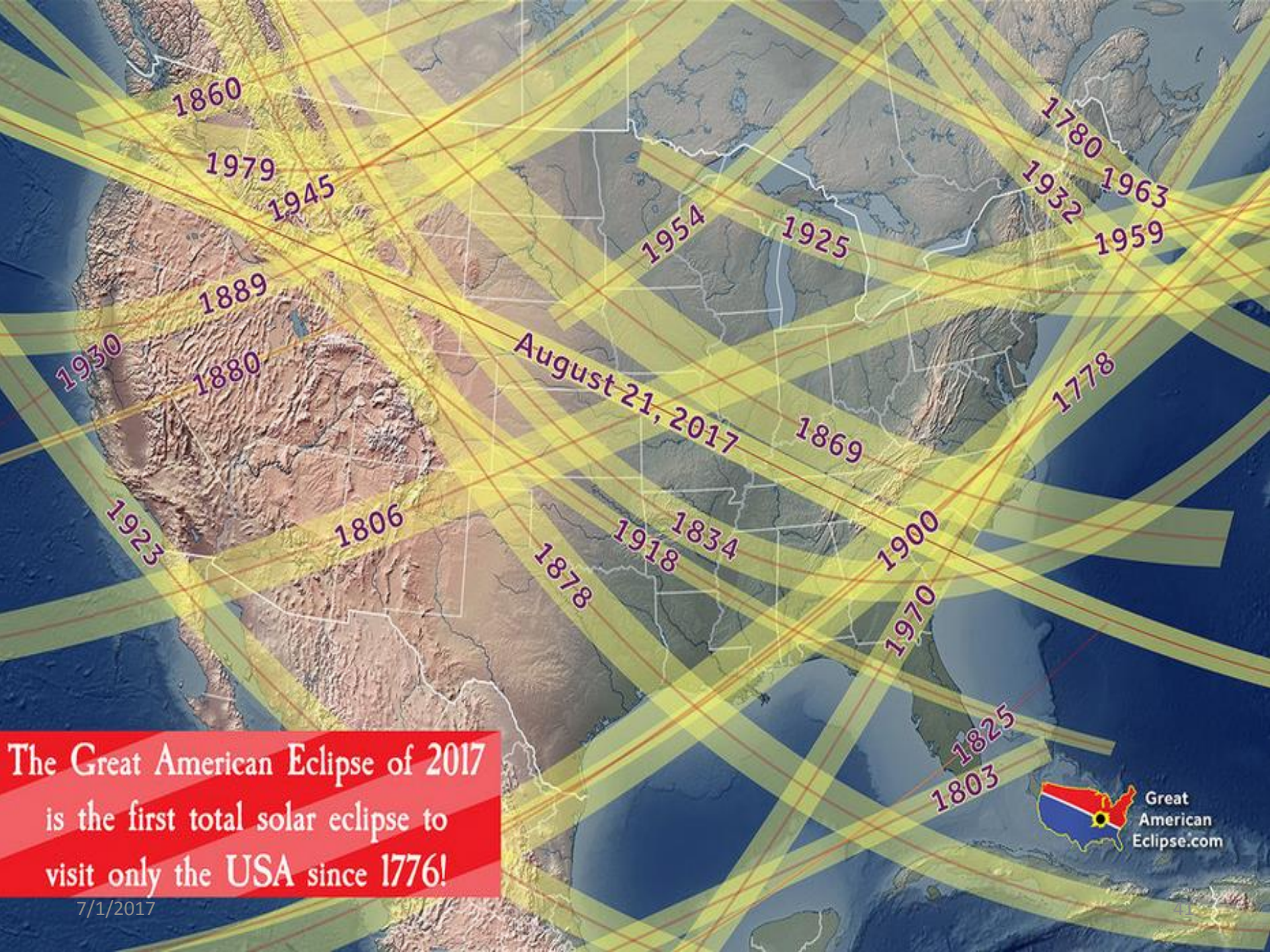


A total eclipse of the Sun occurs on Monday 8 April, 2024 UT, lasting from 15:42–20:52 UT. A dramatic total eclipse will plunge the Sun into darkness for 4 minutes and 28 seconds at maximum, creating an amazing spectacle for observers in a broad path up to 198 km wide. It will be seen across north-west Mexico, the U.S. from Texas to Maine, and maritime Canada. The partial eclipse will be visible over almost all of North America.

Rev 6:12-14 And I paid attention and learned when he opened the sixth seal, and a great and remarkable earthquake was created and took place, **and the sun became black like mourning sackcloth made of animal hair**, and the whole moon became like blood and death, and the stars of heaven fell to the earth like a fig tree lets fall its unripe, immature figs when shaken and agitated by a great and remarkable wind that moves with considerable force.



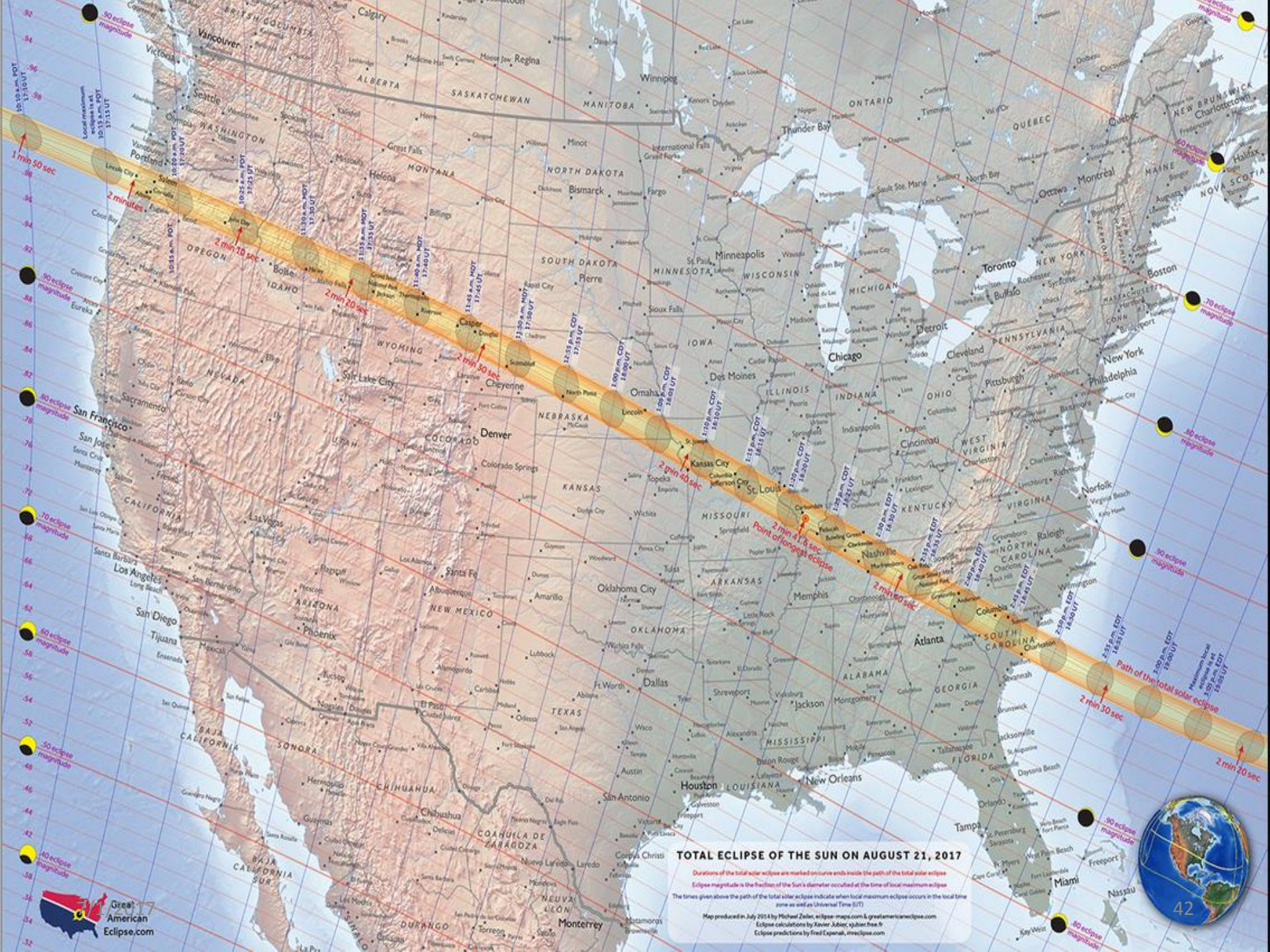
Then the shamayim was opened suddenly and violently and split apart like a scroll that is rolled up, and every mountain and island were shaken up and moved from their place.



The Great American Eclipse of 2017
is the first total solar eclipse to
visit only the USA since 1776!

7/1/2017





TOTAL ECLIPSE OF THE SUN ON AUGUST 21, 2017

Durations of the total solar eclipse are marked on our ends inside the path of the total solar eclipse
 Eclipse magnitude is the fraction of the Sun's diameter occulted at the time of local maximum eclipse
 The times given above the path of the total solar eclipse indicate when local maximum eclipse occurs in the local time zone as well as Universal Time (UT)
 Map produced in July 2014 by Michael Zeller, eclipse-maps.com & greatamericanclipse.com
 Eclipse calculations by Xavier Jubier, xjubier.free.fr
 Eclipse predictions by Fred Espenak, nasa.gov



SOLAR ECLIPSE 2017

1 hour and 28 minutes
to cross the US

August 21

Salem, Oregon - 10:18 a.m. PDT

Casper, Wyoming - 11:45 a.m. MDT

Lincoln, Nebraska - 1:03 p.m. CDT

St. Louis, Missouri - 1:17 p.m. CDT


Nashville, Tennessee - 1:28 p.m. CDT

Charleston, South Carolina - 2:46 p.m. EDT

7/1/2017

Source: www.greatamericaneclipse.com

BIBLICAL COINCIDENCE? ECLIPSE?

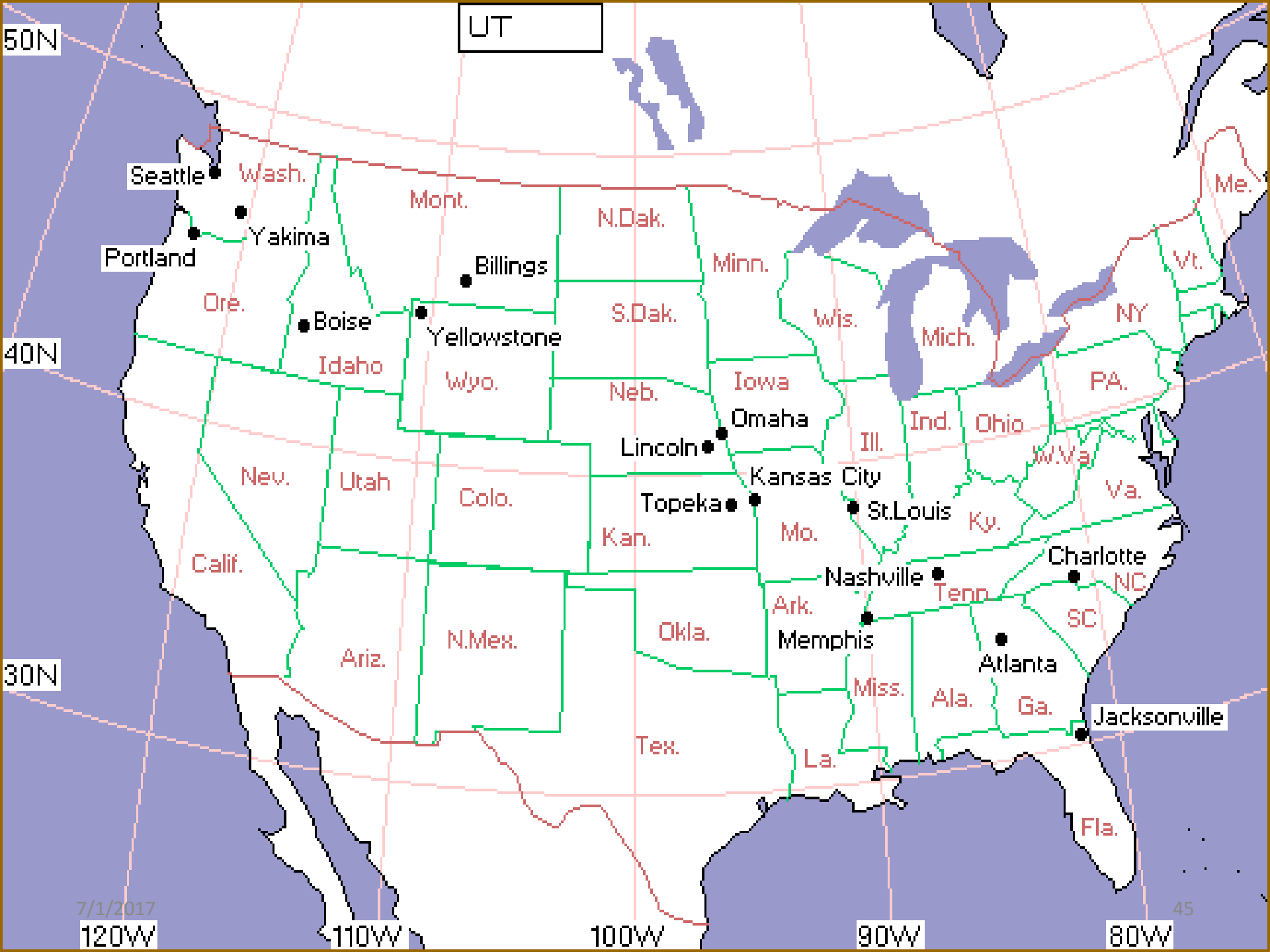


The name Salem refers to Jerusalem
is evidenced by Psalm 76:2 which uses "Salem"
as a parallel for "Zion", the citadel of Jerusalem.

The Seven Salems of The Great American Solar Eclipse August 21 2017

A CHRISTIAN DISCOVERY

Christify.com



UT

50N

40N

30N

7/1/2017

120W

110W

100W

90W

80W

45

The very darkest part of the shadow is the totality — it's where the entire disc of the sun is blacked out by the moon. While most of the US will see a partial eclipse on August 21, only those in the 70-mile-wide bull's-eye of the shadow will see the totality.

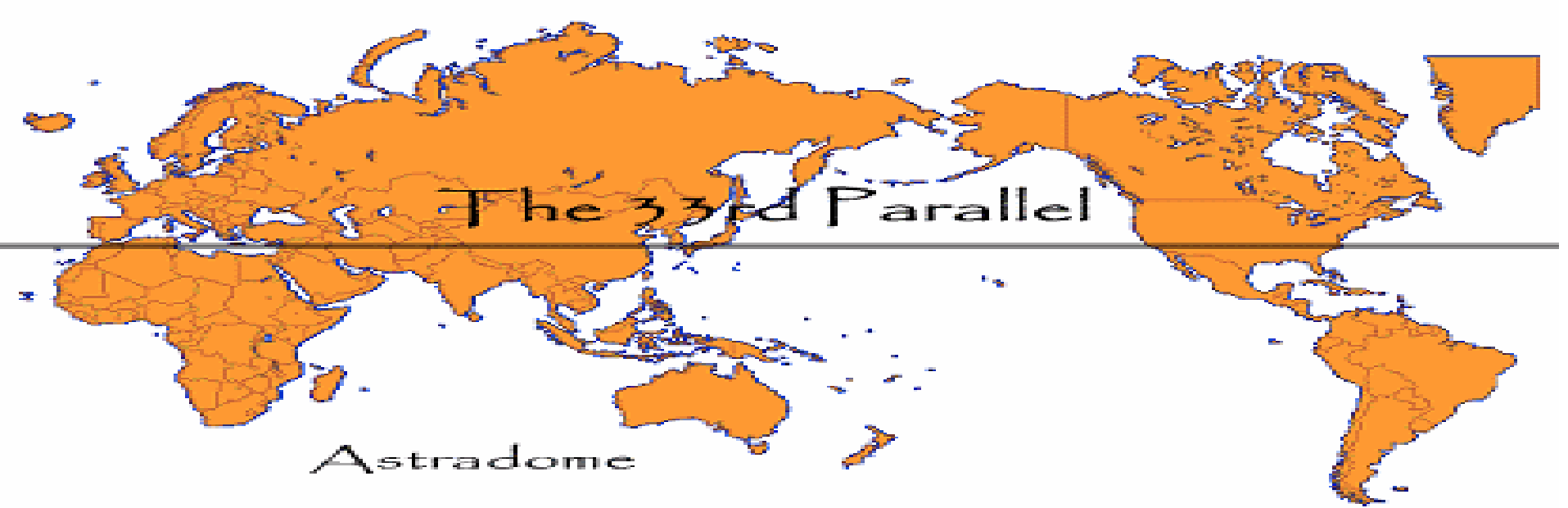


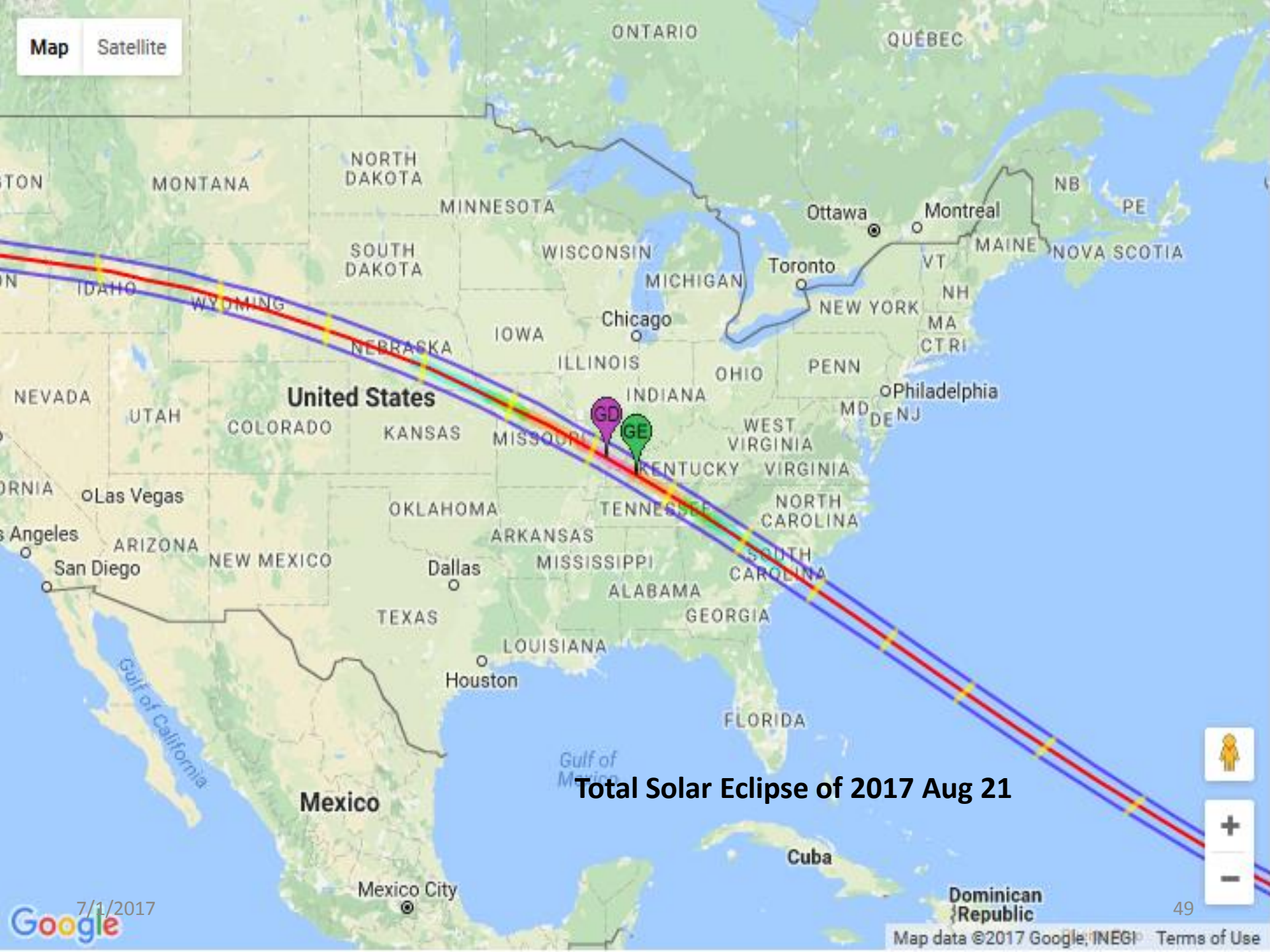


33rd parallel north




7/1/2017
33rd parallel south





Total Solar Eclipse of 2017 Aug 21

GD
GE



August 21, 2017



FACTS ABOUT THE 33RD PARALLEL -ASSOCIATED WITH MASONIC EVIL

<http://www.redicecreations.com/specialreports/2005/12dec/33rdsacrifice.html>

The birthplace of Bill Clinton is Hope, Arkansas located at N .latitude 33.66. This is very close to the approximate location of death row for women in Atlanta and death row in Lebanon (Roumieh).

Bill Clinton has been associated with human sacrifice of new born baby to achieve power and avoid being removed from office during Lewinsky-Gate.

The Vatican takeover by Left-Hand Path / Black Magick Adepts was anointed by a Human Sacrifice in South Carolina, on the 33rd Parallel.

Charleston, South Carolina is the home of the so-called "Mother Lodge of the World"

And according to various sources was used as the site of a human sacrifice ritual to the Devil to commemorate the takeover by evil forces of the Papacy and the Vatican.

This occurred on June 29, 1963 when Pope John Paul VI assumed the papacy.



ON THIS SITE STOOD THE
BUILDING IN WHICH THE SUPREME COUNCIL, 33°
MOTHER COUNCIL OF THE WORLD,
ANCIENT AND ACCEPTED SCOTTISH RITE
OF FREEMASONRY, WAS FOUNDED
MAY 31, 1801, A. D., CORRESPONDING TO
SIVAN 19, 5561, A. M.

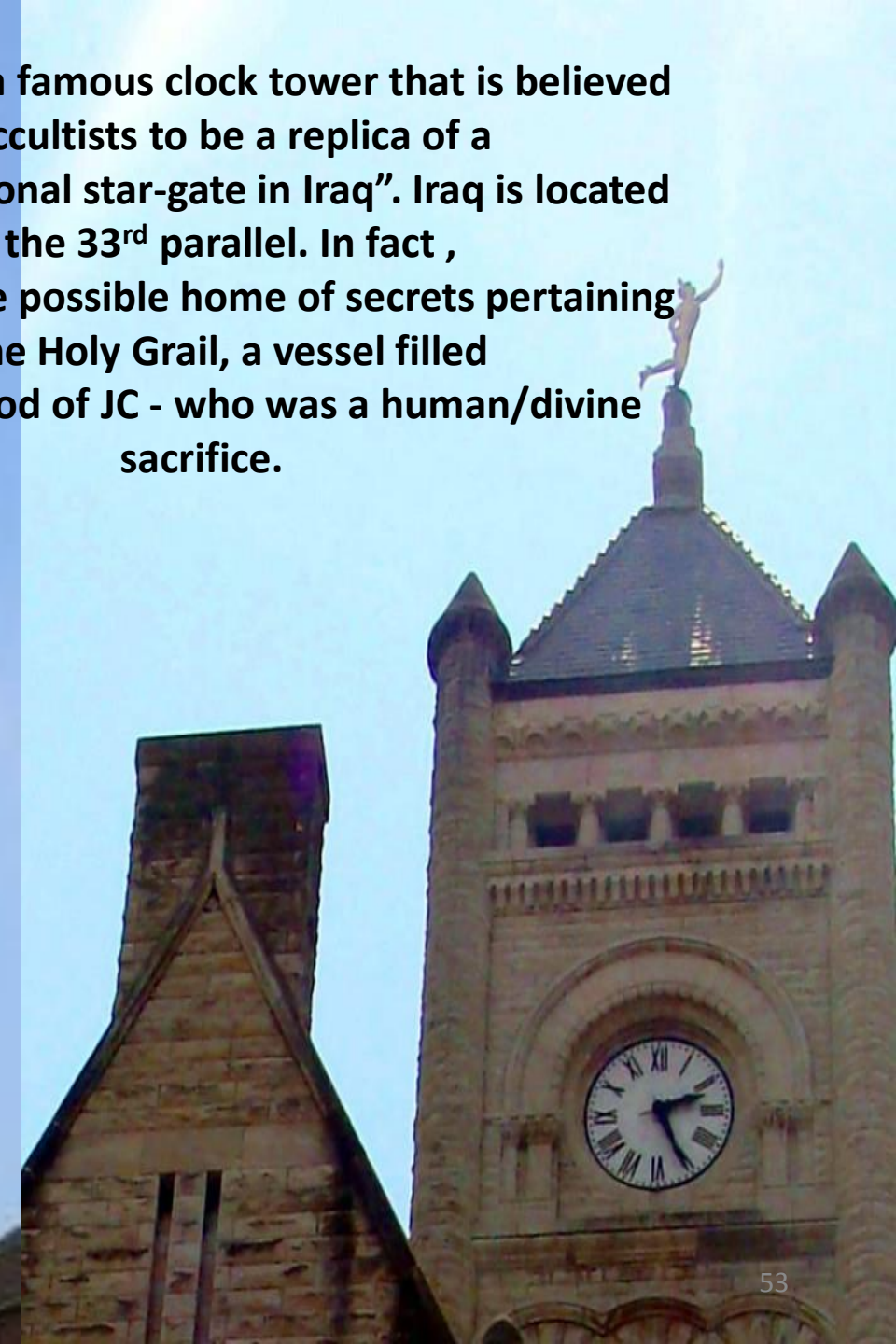
SOLOMON'S LODGE NO. 1, ANCIENT FREEMASONS
CHARTERED BY THE GRAND LODGE OF ENGLAND
1735 WAS ORGANIZED ON THIS SITE
OCTOBER 28, 1736

<http://mysteriousuniverse.org/2012/10/number-33-secret-societies-ufos-death-destruction-disneyland/>

In Freemasonry, the highest order is the 33 degrees of the Scottish Rite. The Scottish Rite within Freemasonry was established in 1801 with the formation of the Mother Supreme Council at Charleston, South Carolina

Perhaps it was no accident that Charleston was the birthplace of the Scottish Rite, being situated just 15 miles south of the 33rd parallel. Interestingly, it's also where the first shots of the American Civil War were fired when Charleston's Citadel Cadets fired upon a Federal ship, *Star of the West*, as it sailed into Charleston Harbor.

Nashville has a famous clock tower that is believed by occultists to be a replica of a “Tran dimensional star-gate in Iraq”. Iraq is located on the 33rd parallel. In fact , Nashville is the possible home of secrets pertaining to the Holy Grail, a vessel filled With the blood of JC - who was a human/divine sacrifice.



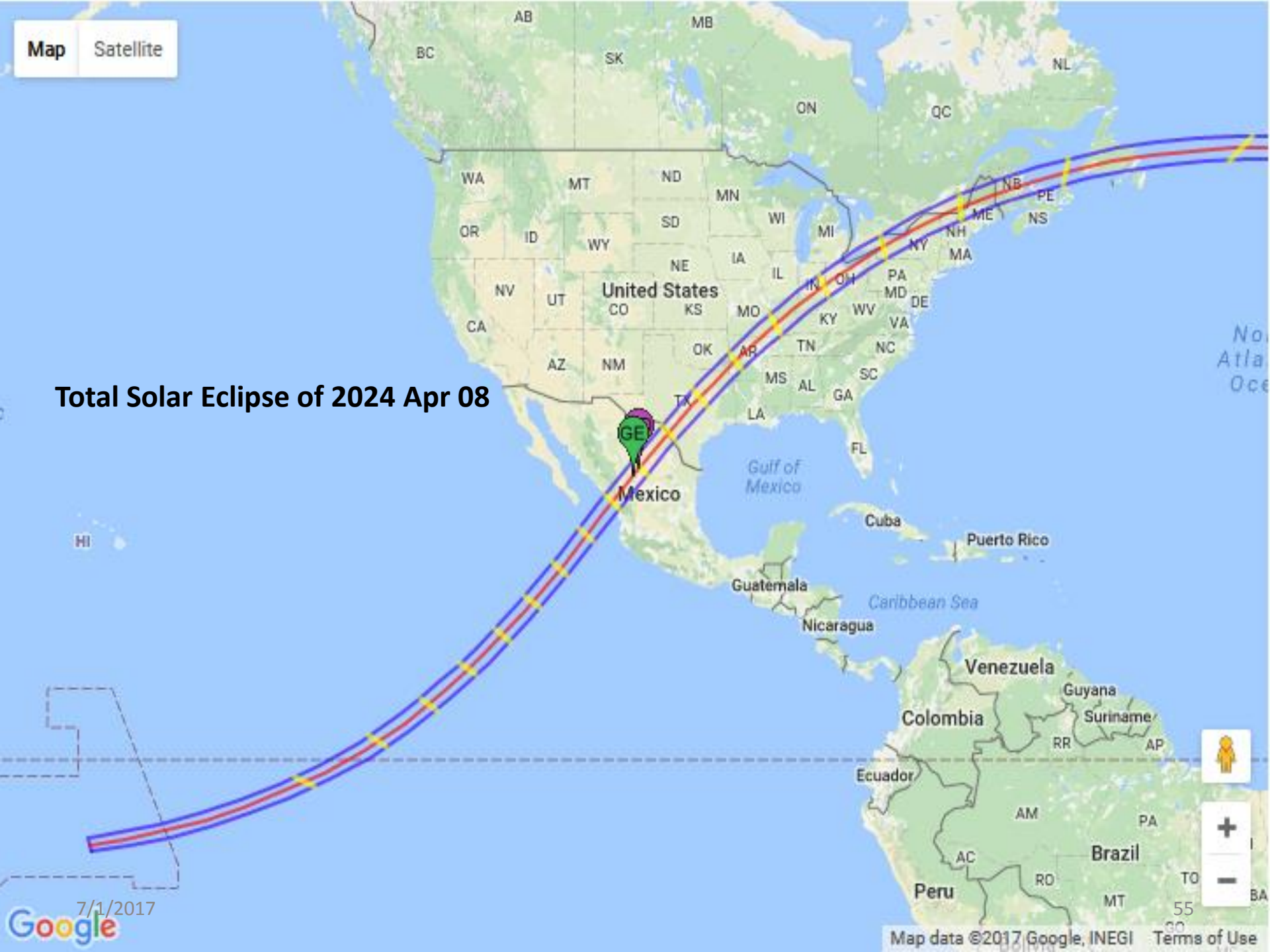


**Saddam Hussein's Replica of
the Tower of Babel**

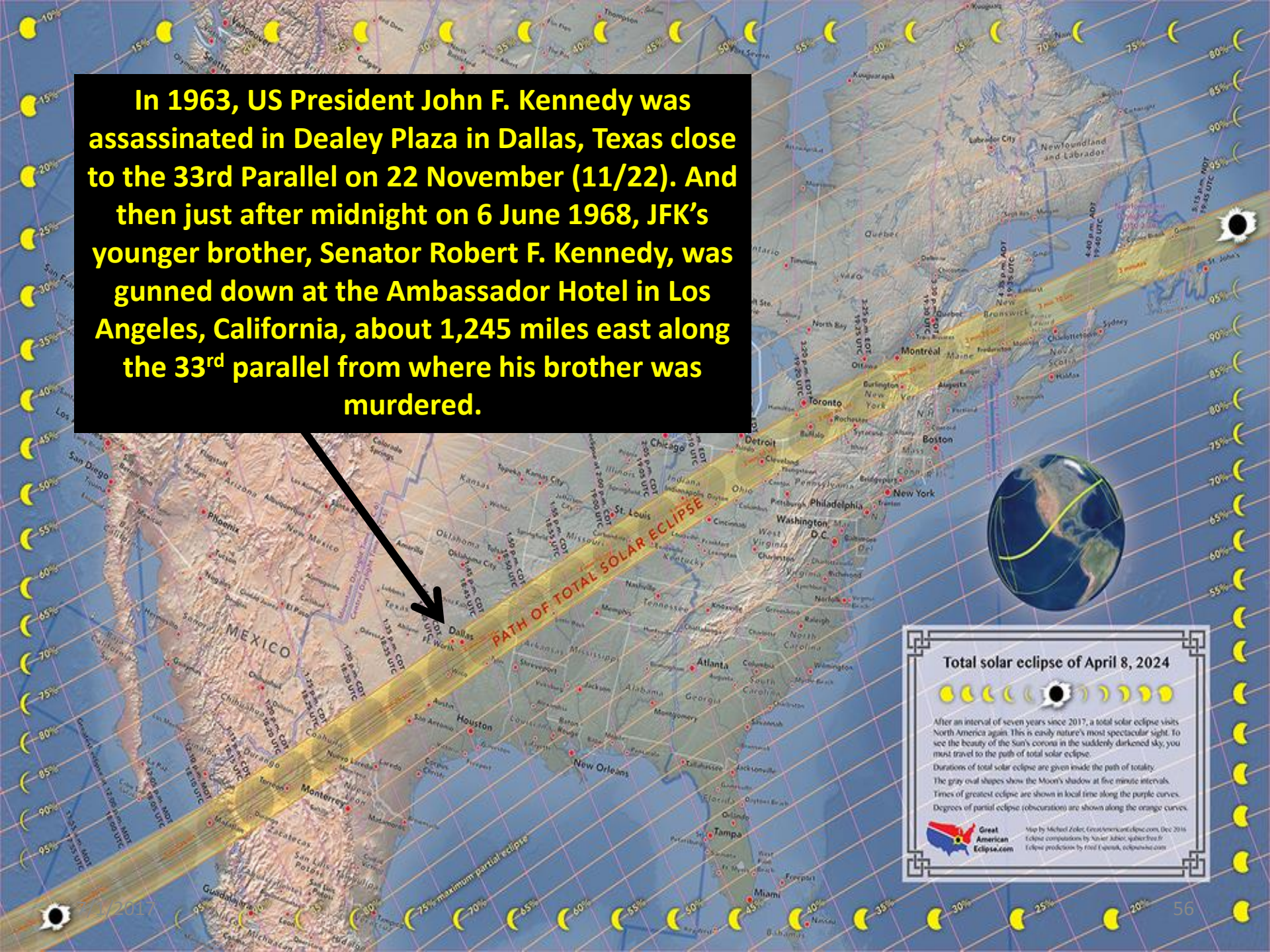
EXTENSIVE INFORMATION on link between “Saddam Tower” in Baghdad and the Clock tower in Nashville Clock located at this site ([page no longer there](#)). The theory is expounded that the real reason for the current Iraq war was to secure relics, technology or sites belonging To ET races or an Ante-Deluvian (pre- Great Flood) Civilization by the Bush administration. See photo of Saddam Tower (replica in Nashville Clock tower) ([Can't find that either](#))

Map Satellite

Total Solar Eclipse of 2024 Apr 08



In 1963, US President John F. Kennedy was assassinated in Dealey Plaza in Dallas, Texas close to the 33rd Parallel on 22 November (11/22). And then just after midnight on 6 June 1968, JFK's younger brother, Senator Robert F. Kennedy, was gunned down at the Ambassador Hotel in Los Angeles, California, about 1,245 miles east along the 33rd parallel from where his brother was murdered.



Total solar eclipse of April 8, 2024

After an interval of seven years since 2017, a total solar eclipse visits North America again. This is easily nature's most spectacular sight. To see the beauty of the Sun's corona in the suddenly darkened sky, you must travel to the path of total solar eclipse.

Durations of total solar eclipse are given inside the path of totality. The gray oval shapes show the Moon's shadow at five minute intervals. Times of greatest eclipse are shown in local time along the purple curves. Degrees of partial eclipse (obscuration) are shown along the orange curves.

 Map by Michael Zeiler, GreatAmericanEclipse.com, Dec 2016
Eclipse computations by Xavier Jubier, xjubier@free.fr
Eclipse predictions by Fred Espenak, esp@umaine.edu

Total solar eclipse of April 8, 2024

Northern limit of total eclipse
Central line of total eclipse
Southern limit of total eclipse



Interesting 4/8/2024 is First Fruits according to the Enoch Calendar.

2024/2025	SU	M	TU	W	TH	F	SA
V. Equinox	1	2	3	4	5	6	7
3/19 @ 22:07	24-Mar	25-Mar	26-Mar	27-Mar	28-Mar	29-Mar	30-Mar
1ST QTR	NEW YEAR	FM					
	8	9	10	11	12	13	14
	31-Mar	1-Apr	2-Apr	3-Apr	4-Apr	5-Apr	6-Apr
							PESACH
	15	16	17	18	19	20	21
	7-Apr	8-Apr	9-Apr	10-Apr	11-Apr	12-Apr	13-Apr
	MATSAH	1ST FRUITS					

Total solar eclipses in 2017 and 2024

August 21, 2017

April 8, 2024

If you plot the two total eclipse paths on a map, it would appear the giant "X" intersects right over the New Madrid fault line near Cape Girardeau, Missouri and Paducah, Kentucky

Also both eclipses can be seen in Carbondale, IL

Ten great places to see the total solar eclipse on August 21, 2017

Sandhills of western Nebraska
Duration of totality is 2 min 30 sec
Totality begins at 11:49 a.m. MDT

The Sandhills country of Nebraska is a prime location for viewing the eclipse. A careful weather observer has taken notes over 20 years and reports that 70% of late August days are favorable for eclipse viewing. North Platte is a good staging area with hotels and good highways for distance traveling. A bonus is that you can enjoy dark summer nights and a glorious view of the Milky Way.

Carbondale, Illinois
Duration of totality is 2 min 41.6 sec
Totality begins at 1:20 p.m. CDT

Carbondale has a special distinction — it is near the crossing centerlines of both the August 21, 2017 total solar eclipse and the coming April 8, 2024 total solar eclipse! Also, the point of longest eclipse for 2017 is just southeast of Carbondale at the geographic location of 37° 34' 4.3" North latitude, 89° 06' 10.0" West longitude. Just don't forget to drive east or west if clouds threaten to eclipse totality!

Hopkinsville, Kentucky
Duration of totality is 2 m 41.2 sec
Totality begins at 1:24 p.m. CDT

The civic boosters of Hopkinsville cite their fair city as the best spot in the nation for the eclipse. While Hopkinsville is a great location, you can travel for hundreds of miles east and west along the eclipse centerline and receive within 1 or 2 seconds of maximum eclipse duration. But if you would like to join a festive crowd, Hopkinsville will certainly be a great location to enjoy the eclipse.

Great Smoky Mountains Natl. Park
Duration of totality is 1 m 17 sec
Totality begins at 2:35 p.m. EDT

While this area is different from the rest by being closer to the northern limit line of total solar eclipse, this park will be an intriguing location to view the eclipse due to its expansive views. This site provides the possibility of seeing the Moon's shadow racing across the landscape, a dramatic sight that will add another dimension to your experience of the eclipse.

Madras, Oregon
Duration of totality is 2 min 4 sec
Totality begins at 10:19 a.m. PDT

While the Oregon coast is at risk of marine clouds, the interior of this state actually enjoys the nation's best weather prospects. Madras is easily accessible from Portland with a two-hour drive and sits at the junction of four highways for good mobility. A bonus is the prospect of seeing Mt. Jefferson to the west darken as totality envelops this prominent peak 17 seconds before totality in Madras.

Snake River Valley, Idaho
Duration of totality is 2 min 18 sec
Totality begins at 11:33 a.m. MDT

The Snake River Valley in eastern Idaho consists of farmland and lava fields. This area is an attractive spot for eclipse chasers because of very good weather prospects and many roads for evasive maneuvering in the event of local clouds.

Casper, Wyoming
Duration of totality is 2 min 26 sec
Totality begins at 11:42 a.m. MDT

It is for good reason that the Astronomical League is holding their annual Astrocon Conference in Casper just before eclipse day. Not only does Casper have great weather prospects, but also uncrowded highways that extend west, east, north, and south that can be used for every weather contingency.

St. Joseph, Missouri
Duration of totality is 2 min 39 sec
Totality begins at 1:06 p.m. CDT

St. Joseph is right on the centerline of the eclipse path and enjoys one of the longest durations of any sizable city in the nation. A large eclipse viewing party is being organized at the Rosecrans Memorial Airport with educational speakers, solar telescopes, and more. If you would like to enjoy the eclipse in the company of astronomers, this is an ideal choice.

Nashville, Tennessee
Duration of totality is 1 min 57 sec
Totality begins at 1:27 p.m. CDT

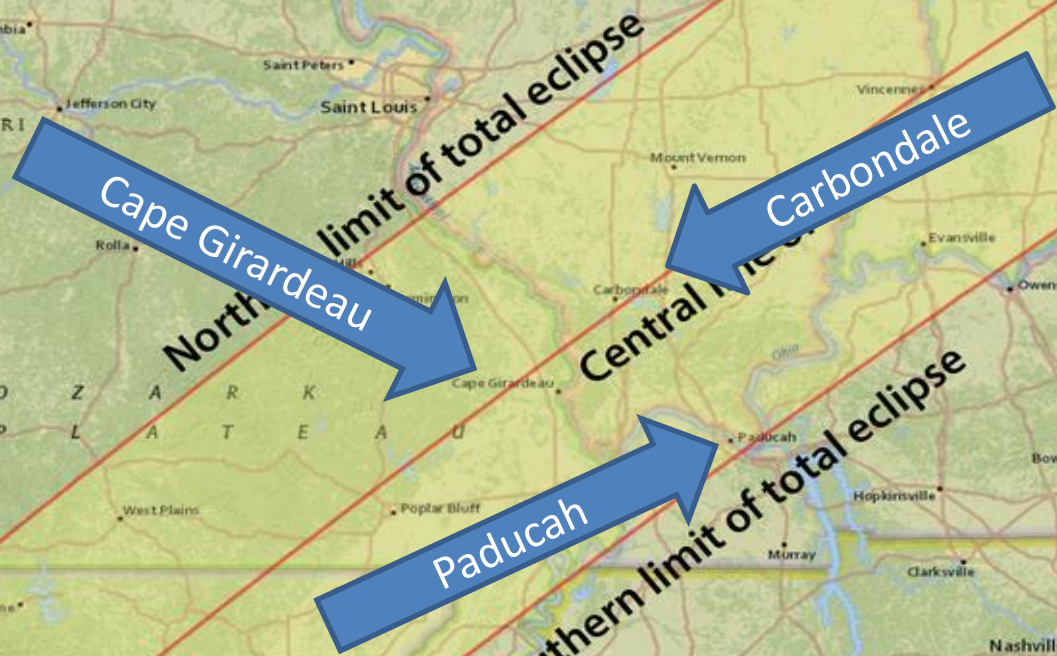
Nashville deserves special note as the largest city wholly within the path of the total solar eclipse. While its location is offset from the centerline by about 20 miles, it still enjoys a good duration of nearly two minutes. Surely the nation's music capital will produce some memorable songs on the occasion of the Great American Eclipse.

Columbia, South Carolina
Duration of totality is 2 min 30 sec
Totality begins at 2:43 p.m. EDT

Columbia is a sizable city with long duration of totality and a fine network of highways for mobility on eclipse day. For millions of Americans along the Atlantic Seaboard, this will be the most accessible city with hotels in the path of total solar eclipse.

Carbondale, IL

Total solar eclipse of April 8, 2024

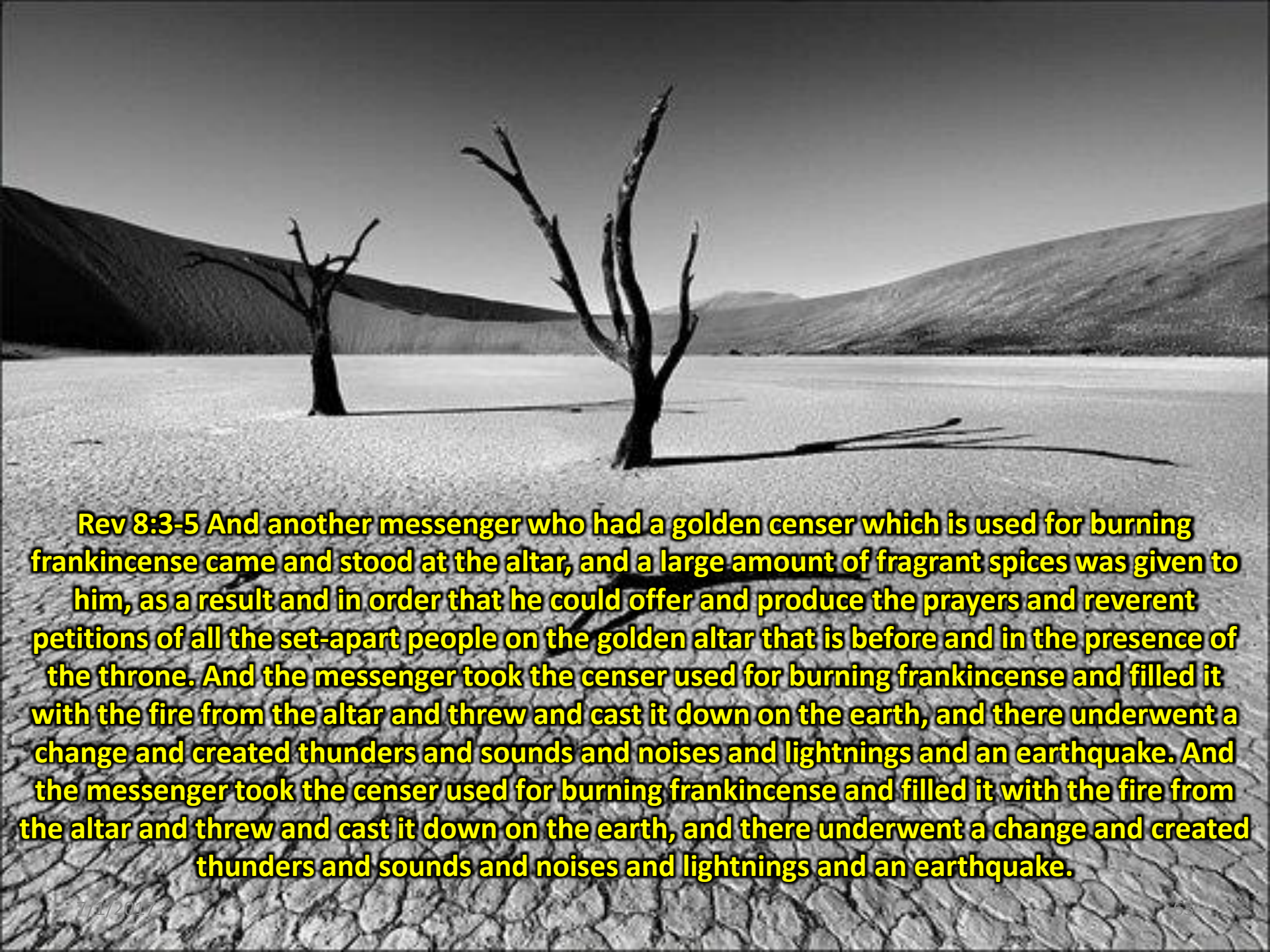


7/1/2017



SPEAKING OF....

EARTHQUAKE!!



Rev 8:3-5 And another messenger who had a golden censer which is used for burning frankincense came and stood at the altar, and a large amount of fragrant spices was given to him, as a result and in order that he could offer and produce the prayers and reverent petitions of all the set-apart people on the golden altar that is before and in the presence of the throne. And the messenger took the censer used for burning frankincense and filled it with the fire from the altar and threw and cast it down on the earth, and there underwent a change and created thunders and sounds and noises and lightnings and an earthquake. And the messenger took the censer used for burning frankincense and filled it with the fire from the altar and threw and cast it down on the earth, and there underwent a change and created thunders and sounds and noises and lightnings and an earthquake.

Strange Story Of Tecumseh's Comet, Black Sun Prophecy And New Madrid Earthquakes – The Biggest Earthquakes In American History

Read more: <http://www.messagetoeagle.com/strange-story-tecumsehs-comet-black-sun-prophecy-new-madrid-earthquakes-biggest-earthquakes-american-history/#ixzz4hcrIPXmp>



Engraved by H.R. Cook from a Drawing by Pether


For the Gallery of Nature &c.

THE COMET OF 1811,

As seen at Day break the 15th Oct. from Otterbourne Hill, near Winchester.

London, Published by R. N. Bate, 45, 46, & 47, St. Paul's Church-Yard, May 2, 1820.

In 1811, a great bright comet appeared in the skies. It was visible to the naked eye for around 260 days. In USA, the comet was named Tecumseh's Comet and the Europeans called it "Napoleon's Comet".



The last time the comet had been witnessed was during the reign of Egyptian Pharaoh Ramses II, 3,065 years before. The arrival of the Tecumseh's comet was followed by the New Madrid earthquakes, the biggest earthquakes in American history, events that are linked to the Black Sun prophecy.

From December 16, 1811 through March of 1812 there were over 2,000 earthquakes in the central Midwest, and between 6,000-10,000 earthquakes in the Boot heel of Missouri where New Madrid is located near the junction of the Ohio and Mississippi Rivers.

In the known history of the world, no other earthquakes have lasted so long and resulted in so much damage as the New Madrid earthquakes.

EARTHQUAKE.

Ashtville, Buncombe County, N. C.

December, 19, 1811.

TO THE EDITORS OF THE STAR.

Gentlemen—I take the liberty to transmit the following account of an earthquake which happened on the night between 15th and 19th instant.

For several nights previous, the Aurora Borealis brilliantly illuminated the sky with its trembling corruscations: the late p e r -
ance of a splendid comet, and the blood-
like color of the sun for several days, had alarmed a great many superstitious people.

KNOXVILLE, (TENN.) DEC. 16.

Earthquake.—About two o'clock this morning, this town experienced the shock of an earthquake, which lasted from three to five minutes, the rattling of the window glass and furniture in the rooms was so great as to rouse every family in the town. A second shock succeeded in half an hour, which continued about half a minute. Between sun-rise and breakfast, three other, each of a few seconds duration, were felt. We have heard of no damage being done.

Make note that they also mention the comet!!

An Extraterrestrial Origin for the upland formation of the Mississippi Embayment

This is an investigation into findings that suggest a meteor from a serial impact off the dust tail of Comet C/1811 F1 was the initial mechanism to cause the New Madrid earthquakes of 1811-1812.

There is a central, semi-circular structure in northeastern Marshall county, Mississippi, extending partly into Tennessee, which every line in the topography emanates out from in a shockwave pattern. On the northwest face and near mid-basin, there is a central rebound peak where numerous unusual rocks were found with all aspects of impactites and meteorites with fusion crust, the appearance of nanodiamonds and shocked quartz.

Currently the evidence consists of the original accounts, newspaper articles, astronomers observations, impactites [rocks], dendrology, scientific data, immediate topography and satellite views.

On satellite, with the upper embayment in view, draw a line down the middle of the New Madrid bend to where the impactites were found in North Slayden, Mississippi. Notice the design in the terrain showing angle, direction and force of

**Thomas Jefferson to Henry A. S. Dearborn, 15
November 1811**

To Henry A. S. Dearborn

Monticello Nov. 15. 11.

Sir

Your favor of Oct. 14. was duly recieved, and with it
mr Bowditch's observations on the comet, for which I
pray you to accept my thanks, and to be so good as to
present them to mr Bowditch also. I am much pleased
to find that we have so able a person engaged in
observing the path of this great phaenomenon; and
hope that from his observations & those of others of
our philosophical citizens on it's orbit we shall have
ascertained, on this side of the Atlantic, whether it be
one of those which have heretofore visited us. on the
other side of the water they have great advantages in
their well established Observatories, the magnificent
instruments provided for them, and the leisure &
information of their scientific men. the acquirements
of mr Bowditch in solitude & unaided by these
advantages do him great honor:

<https://founders.archives.gov/documents/Jefferson/03-04-02-0217>



Henry A. S. Dearborn

With respect to the eclipse of Sep. 17. I know of no observations made in this state but my own, altho' I have no doubt that others have observed it. I used myself an Equatorial telescope, & was aided by a friend, who happened to be with me, and observed thro' an achromatic telescope of Dollond's. two others attended the timepieces.¹ I had a perfect observation of the passage of the sun over the meridian, and the eclipse commencing but a few minutes after, left little room for error in our time. this little was corrected by the known rate of going of the clock. but we as good as lost the first appulse by a want of sufficiently early attention to be at our places, & composed.

Nathaniel Bowditch



Bowditch is often credited as the founder of modern maritime navigation.

I have thus given you, Sir, my observations, with a candid statement of their imperfections. if they can be of any use to mr Bowditch, it will be more than was in view when they were made; and should I hear of any other observations made in this state, I shall not fail to procure & send him a copy of them. be so good as to present me affectionately to your much esteemed father, & to accept the tender of my respect.
Th: Jefferson

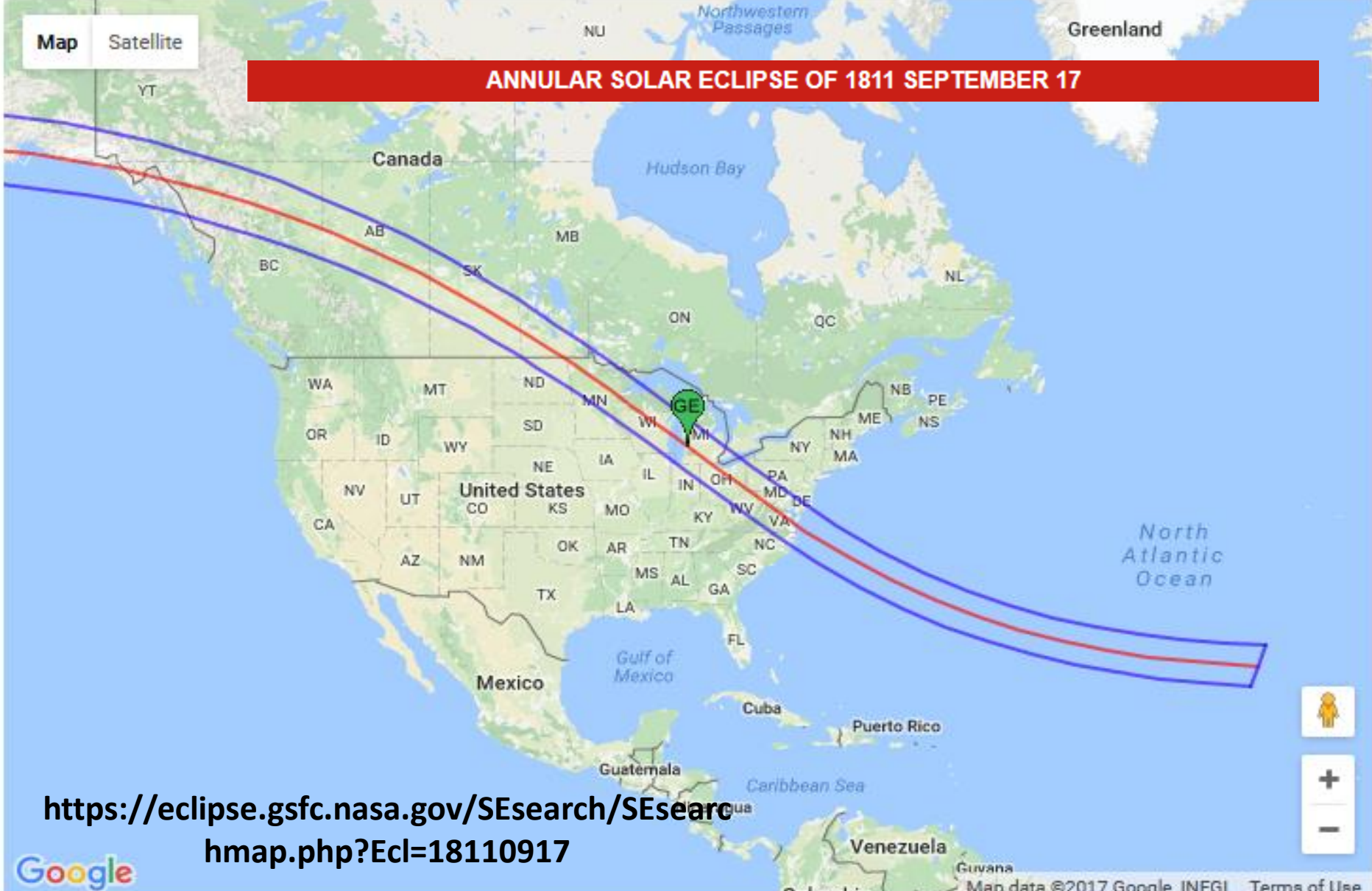
Nathaniel Bowditch made use of TJ's observations in his article "On the Eclipse of the Sun of Sept. 17, 1811, with the longitudes of several places in this country," *Memoirs of the American Academy of Arts and Sciences* 3 (1815): 255–304, esp. 268–9, 297, 299. See also TJ to Bowditch, 2 May 1815.



Tecumseh was an important Native American mystic, warrior and military leader of the Shawnee. He is today remembered as a great hero who fought for freedom.

His name ominously meant “Shooting Star” or “He who walks across the sky.” Tecumseh’s brother, who was a religious leader, known as “The Prophet,” had predicted a solar eclipse in 1806. William Henry Harrison, governor of Indiana was worried the Prophet was becoming too popular and challenged him to produce a miracle. The Prophet announced another solar eclipse to occur and so it did, on September 17, 1811.

ANNULAR SOLAR ECLIPSE OF 1811 SEPTEMBER 17



<https://eclipse.gsfc.nasa.gov/SEsearch/SEsearchmap.php?Ecl=18110917>

Map centered on (latitude, longitude): (42.9647° N, 85.9432° W)
Cursor position (latitude, longitude): (4.2705° N, 149.5019° W)
Distance from last:
7/1/2017

Show marker on click

Large map

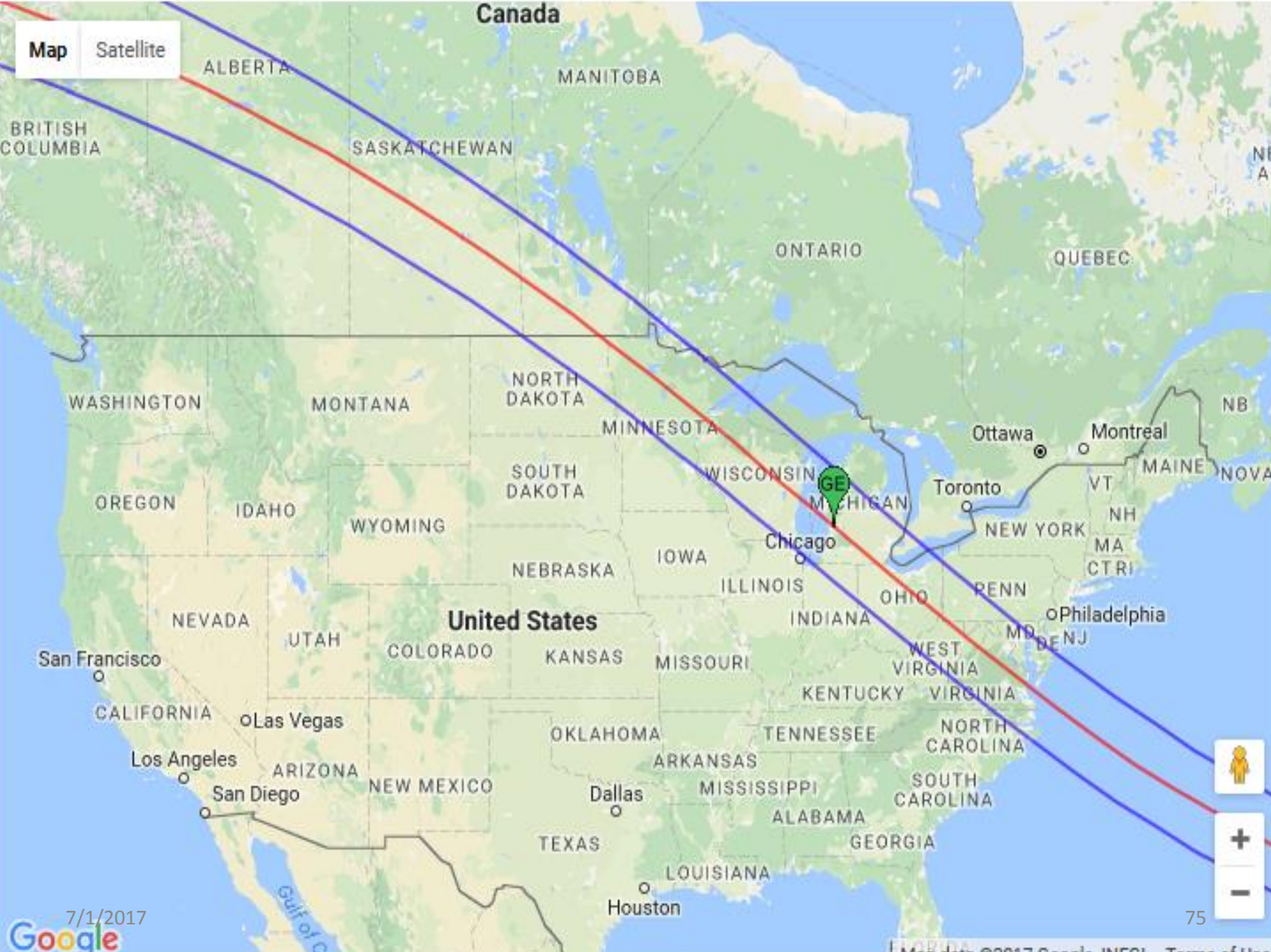
Clear Markers

Eclipse Times in Popup

See [Eclipse Data, including the Besselian elements, for the 1811 September 17 solar eclipse.](#)

Map Satellite

Canada





There are three types of solar eclipses.

The first is a total solar eclipse. A total solar eclipse is only visible from a small area on Earth. The people who see the total eclipse are in the center of the moon's shadow when it hits Earth. The sky becomes very dark, as if it were night. For a total eclipse to take place, the sun, moon and Earth must be in a direct line.

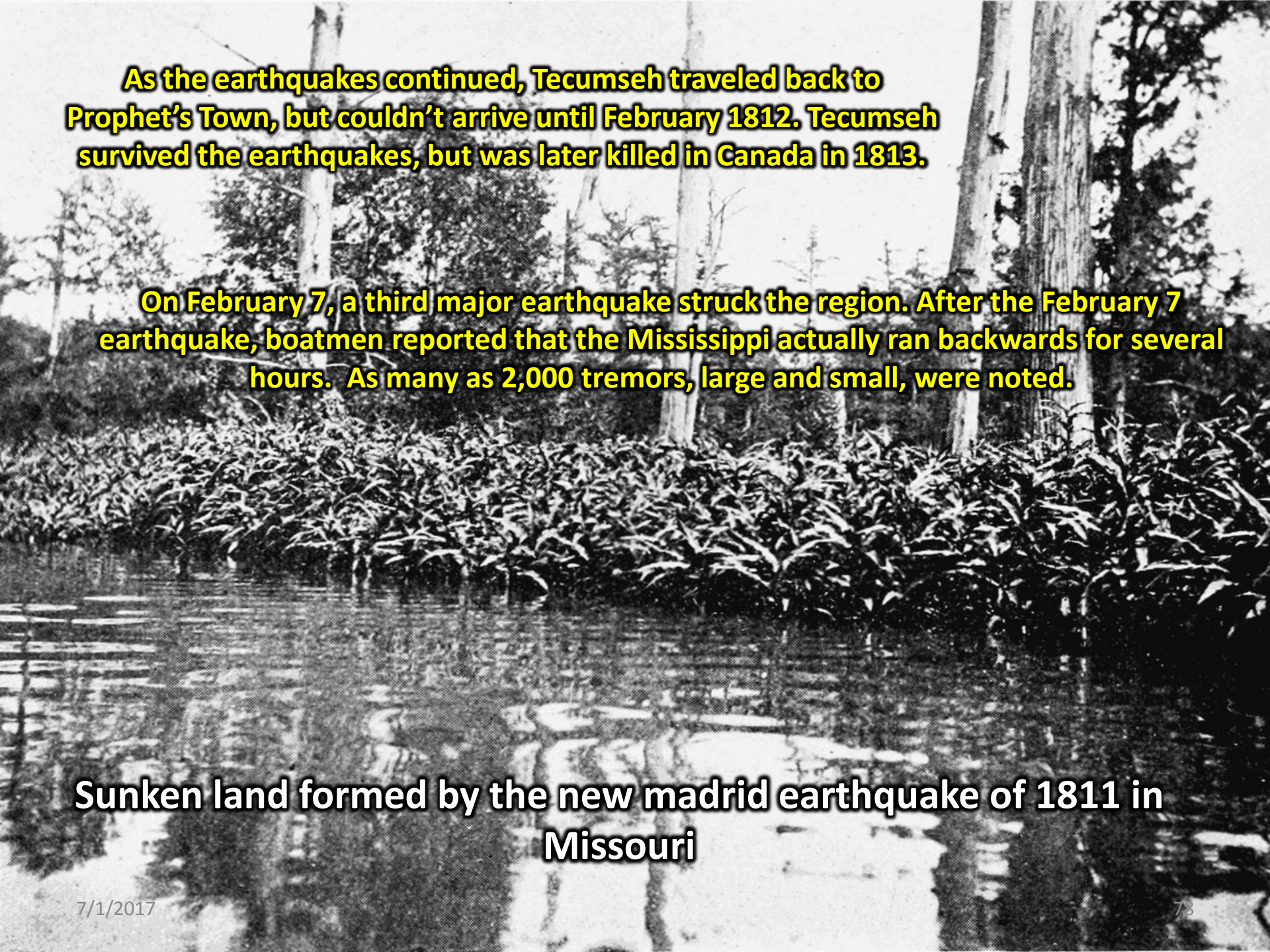
The second type of solar eclipse is a partial solar eclipse. This happens when the sun, moon and Earth are not exactly lined up. The sun appears to have a dark shadow on only a small part of its surface.

The third type is an annular (ANN you ler) solar eclipse. An annular eclipse happens when the moon is farthest from Earth. Because the moon is farther away from Earth, it seems smaller. It does not block the entire view of the sun. The moon in front of the sun looks like a dark disk on top of a larger sun-colored disk. This creates what looks like a ring around the moon.

The shock waves from the first earthquake were felt all the way to the East Coast and north to Quebec.

The earthquakes were felt as far away as the White House, and it's said that church bells in Boston rang on their own. Shortly before the first earthquake, people reported strange behavior by animals.

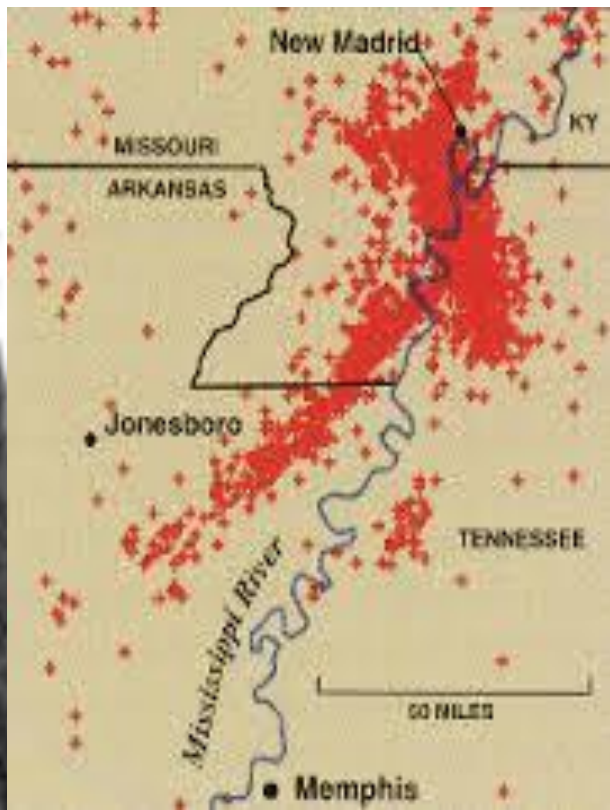
Tree with a double set of roots, formed in the aftermath of the New Madrid Earthquake

A black and white photograph showing a flooded cornfield. The water is shallow and reflects the sky and the surrounding trees. The corn plants are partially submerged, and the water level appears to be quite high. In the background, several tall, thin trees stand against a light sky. The overall scene depicts the aftermath of a major flood.

As the earthquakes continued, Tecumseh traveled back to Prophet's Town, but couldn't arrive until February 1812. Tecumseh survived the earthquakes, but was later killed in Canada in 1813.

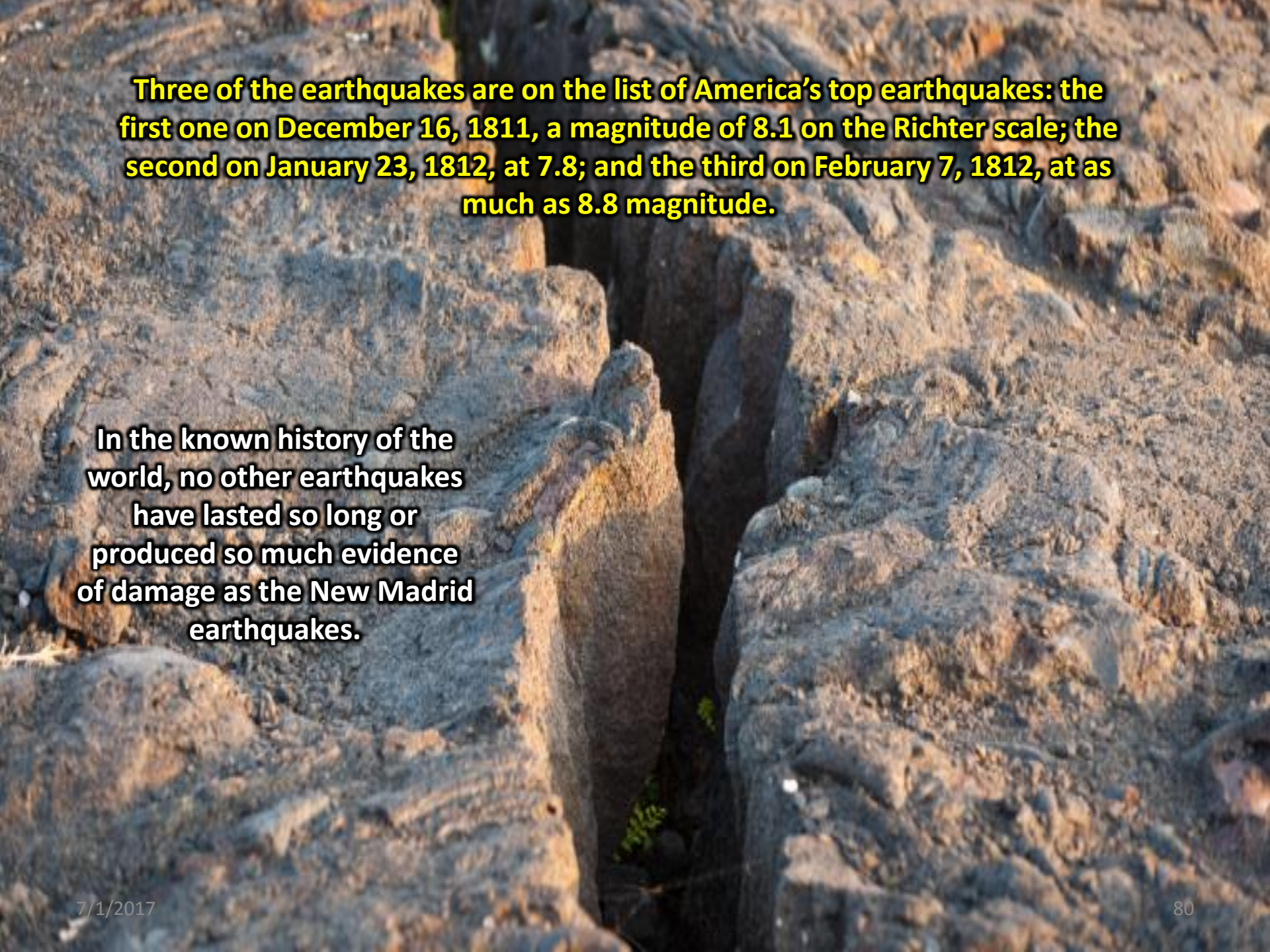
On February 7, a third major earthquake struck the region. After the February 7 earthquake, boatmen reported that the Mississippi actually ran backwards for several hours. As many as 2,000 tremors, large and small, were noted.

Sunken land formed by the new madrid earthquake of 1811 in Missouri



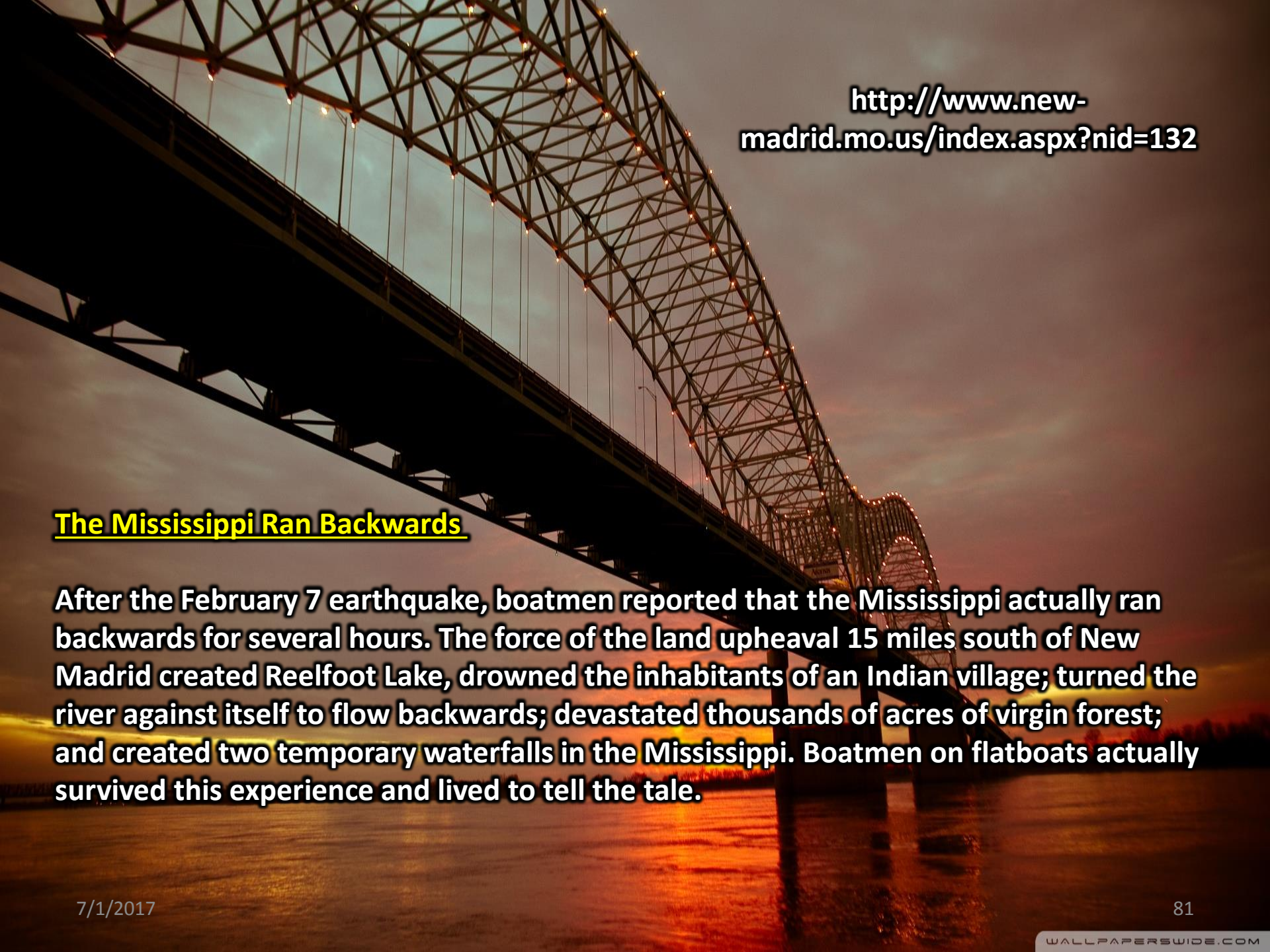
Sand blow (volcano) in Pemiscot County MO
from 1811-1812 New Madrid Earthquake.

This picture was taken in 1904.



Three of the earthquakes are on the list of America's top earthquakes: the first one on December 16, 1811, a magnitude of 8.1 on the Richter scale; the second on January 23, 1812, at 7.8; and the third on February 7, 1812, at as much as 8.8 magnitude.

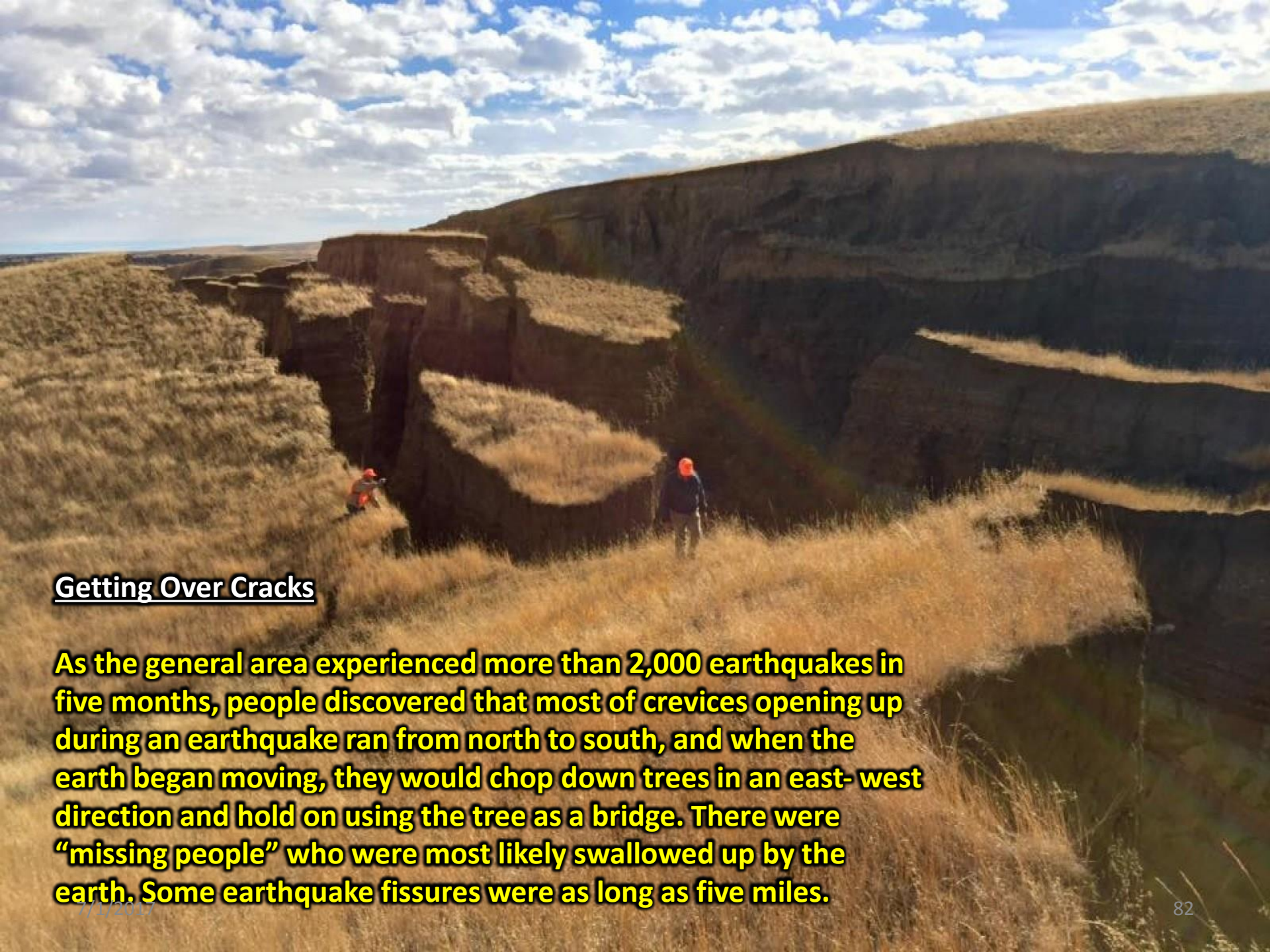
In the known history of the world, no other earthquakes have lasted so long or produced so much evidence of damage as the New Madrid earthquakes.



<http://www.new-madrid.mo.us/index.aspx?nid=132>

The Mississippi Ran Backwards

After the February 7 earthquake, boatmen reported that the Mississippi actually ran backwards for several hours. The force of the land upheaval 15 miles south of New Madrid created Reelfoot Lake, drowned the inhabitants of an Indian village; turned the river against itself to flow backwards; devastated thousands of acres of virgin forest; and created two temporary waterfalls in the Mississippi. Boatmen on flatboats actually survived this experience and lived to tell the tale.



Getting Over Cracks

As the general area experienced more than 2,000 earthquakes in five months, people discovered that most of crevices opening up during an earthquake ran from north to south, and when the earth began moving, they would chop down trees in an east-west direction and hold on using the tree as a bridge. There were “missing people” who were most likely swallowed up by the earth. Some earthquake fissures were as long as five miles.



Earthquake Phenomena

Sand Boils or blows

The world's largest sand boil was created by the New Madrid earthquake. It is 1.4 miles long and 136 acres in extent, located in the Bootheel of Missouri, about eight miles west of Hayti, Missouri. Locals call it "The Beach." Other, much smaller, sand boils are found throughout the area.


Recent sand blows dot the landscape surrounding New Madrid, MO,

**View to the East from Ambato,
Ecuador just after the 7.8
earthquake. Strange aurora**

Image Credit: Fredi & Jan Bravo,
Ambato, Ecuador
3/11/2017

Earthquake Lights

**Lights flashed from the ground,
caused by quartz crystals being
squeezed. The phenomena is
called "seismoluminescence."**



Earthquake Smog

The skies turned dark during the earthquakes, so dark that lighted lamps didn't help. The air smelled bad, and it was hard to breathe. It is speculated that it was smog containing dust particles caused by the eruption of warm water into cold air.

Loud Thunder

Sounds of distant thunder and loud explosions accompanied the earthquake



9. Cows

Animal Warnings

People reported strange behavior by animals before the earthquakes. They were nervous and excited. Domestic animals became wild, and wild animals became tame. Snakes came out of the ground from hibernation. Flocks of ducks and geese landed near people.

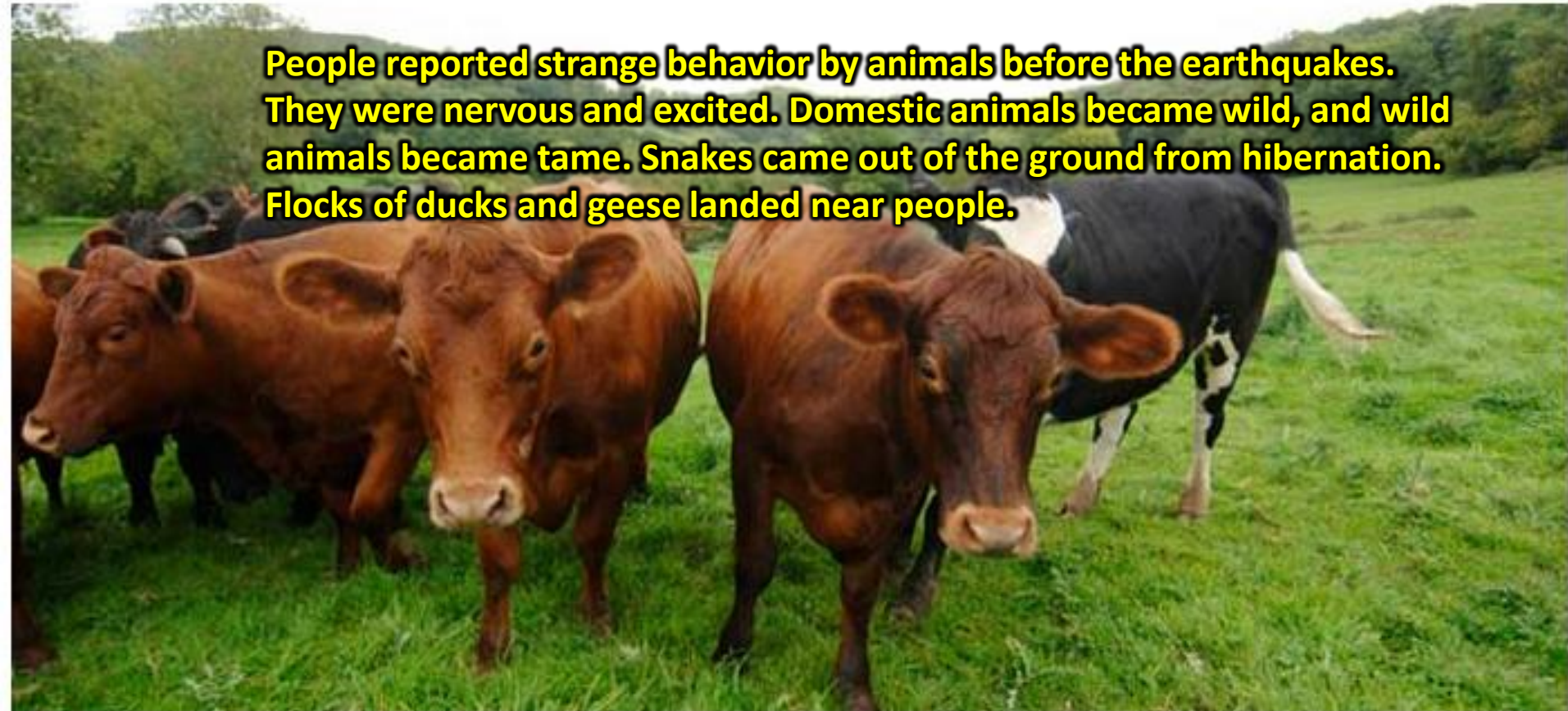
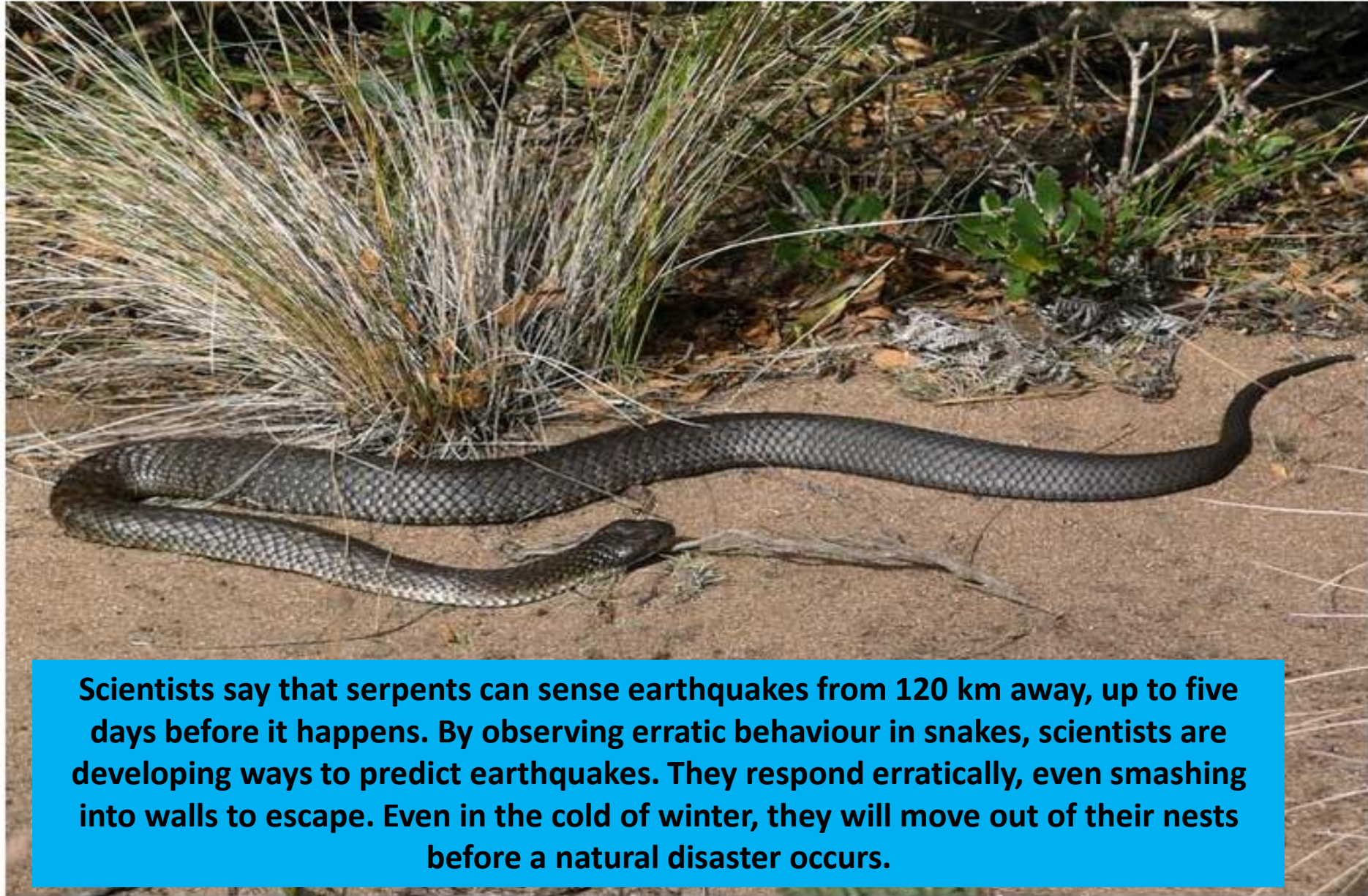


Image source

Before the magnitude 9 earthquake in Japan, cows showed lowered milk production six days before it occurred. The decrease in milk yield continued for another four days.

7. Snakes



Scientists say that serpents can sense earthquakes from 120 km away, up to five days before it happens. By observing erratic behaviour in snakes, scientists are developing ways to predict earthquakes. They respond erratically, even smashing into walls to escape. Even in the cold of winter, they will move out of their nests before a natural disaster occurs.



Image source

Countless pet owners have claimed to have witnessed their cats and dogs acting strangely before the ground shook during earthquakes—barking or whining for no apparent reason, or showing signs of nervousness and restlessness.

7/1/2017



Now, for the first time, scientists have filmed the behaviour of wild animals prior to a quake and believe their study could help improve short-term seismic forecasting.

They found that animals in Peru - such as pumas and razor-billed curassow birds - ran for cover days before the event.

Researchers believe that the changes in behaviour may be linked to airborne ions.

<http://www.dailymail.co.uk/sciencetech/article-3009448/Animals-predict-earthquakes-Scientists-film-behavioural-changes-seismic-activity-increases.html>

The research found that significant changes in animal behaviour began 23 days before the magnitude 7.0 Contamana earthquake struck the region in 2011.



<http://www.abc.net.au/news/2015-07-06/china-using-animals-to-predict-earthquakes-reports-say/6599366>

Chinese government researchers are using chickens, fish and toads to try to predict earthquakes, according to local media reports.




Breeders on the farms were asked to update the bureau about the behaviour of the animals twice a day, the report said.

Detailed in the report was advice that possible abnormal behaviour which could indicate imminent earthquakes included chickens flying atop trees, fish leaping out of water or toads moving in a group.

The Great Comet of 1812, Tecumseh Comet was so large that it has been estimated to have been over a million miles across, almost fifty percent larger than our own Sun.



The prophecy of the Black Sun was followed by the devastating earthquakes. These events still make many wonder whether the Prophet predicted the future, or if it was all just a coincidence.



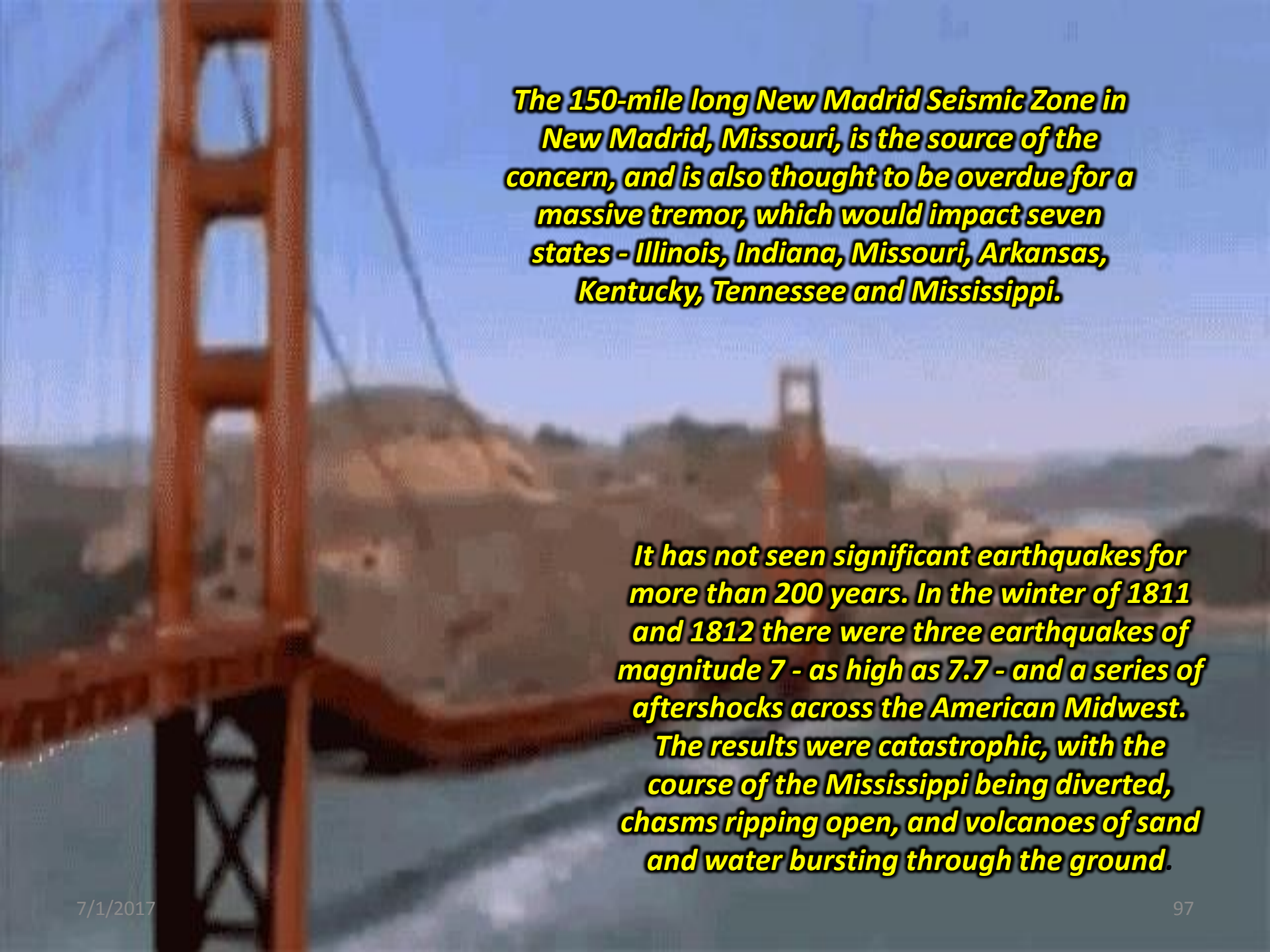
Eze 32:7-8

And I will conceal and keep hidden at
extinguishing and quenching your
heavens, and I will make dark and
gloomy their stars, I will cover the sun
with the cloud, and the moon will not
emit and give its light. All sources of
light in the heavens, I will make them
grow dark over you, and I will put
darkness and mourning on your land,
declares Yahuah.

http://allnewspipeline.com/New_Warnings_Ring_Out_The_Big_One_Is_Coming.php

As experts have warned, a New Madrid quake in **2017** could be responsible for **'black sky days'** all across America with cascading power outages caused by a large quake there, and if history is a guide, it could get much worse.

planetvids.com



The 150-mile long New Madrid Seismic Zone in New Madrid, Missouri, is the source of the concern, and is also thought to be overdue for a massive tremor, which would impact seven states - Illinois, Indiana, Missouri, Arkansas, Kentucky, Tennessee and Mississippi.

It has not seen significant earthquakes for more than 200 years. In the winter of 1811 and 1812 there were three earthquakes of magnitude 7 - as high as 7.7 - and a series of aftershocks across the American Midwest. The results were catastrophic, with the course of the Mississippi being diverted, chasms ripping open, and volcanoes of sand and water bursting through the ground.

<https://www.earthchangesmedia.com/special-report-list-of-earthquakes-and-volcanoes-related-to-solar-and-lunar-eclipse>

The full lunar eclipse occurred April 14/15 2014. The annular solar eclipse occurred April 29 2014. <http://bit.ly/1t7YBFa> . In this unique period, the 14 day windows merged essentially making it a 28 day window.



Historically, significant earth changing events are triggered by the moon's gravitational pull during lunar eclipse events, and rapid temperature shifts during solar eclipse events.

**The full lunar eclipse occurred April 14/15
2014**

**A total lunar eclipse occurred
on April 15, 2014. It was
visible from North America,
South America and Australia.
Parts of Asia, Africa and
Europe will see a partial
eclipse.**

LARGE EARTHQUAKES MAG. 6.2 to 7.5

April 15, 2014 – M 6.8 – BOUVET ISLAND REGION

April 17, 2014 – M 6.2 – BALLENY ISLANDS REGION

April 18, 2014 – M 6.1 – SANTA CRUZ ISLANDS REGION

April 18, 2014 – M 7.2 – GUERRERO, MEXICO

April 19, 2014 – M 7.5 – BOUGAINVILLE REGION, P.N.G.

April 24, 2014 – M 6.5 – VANCOUVER ISLAND, CANADA REGION

April 26, 2014 – M 6.4 – TONGA

The annular solar eclipse occurred April 29 2014

The only place in the world where this annular eclipse will be visible is a small area in Antarctica.

- 
- May 1, 2014 – M 6.6 – SOUTHEAST OF LOYALTY ISLANDS
 - May 4, 2014 – M 6.6 – SOUTHEAST OF LOYALTY ISLANDS
 - May 4, 2014 – M 6.6 – SOUTH OF FIJI ISLANDS
 - May 4, 2014 – M 6.0 – NEAR S. COAST OF HONSHU, JAPAN
 - May 5, 2014 – M 6.2 – THAILAND NEAR CHIANG RAI
 - May 6, 2014 – M 6.2 – WEST CHILE RISE
 - May 8, 2014 – M 6.4 – GUERRERO, MEXICO
 - May 12, 2014 – M 6.4 – SOUTHERN EAST PACIFIC RISE
 - May 13, 2014 – M 6.5 – SOUTH OF PANAMA
 - May 15, 2014 – M 6.3 – STATE OF YAP, MICRONESIA
 - May 15, 2014 – M 6.2 – NEGROS, PHILIPPINES

– VOLCANOES –

April 1, 2014 – Evacuations As Peru Volcano Rumbles To Life

April 1, 2014 – Reventador Volcano (Ecuador): Elevated Activity

April 1, 2014 – Karymsky Volcano On Kamchatka Spews 2km Ash Column

April 2, 2014 – Increased Activity Detected at the Shishaldin Volcano

April 4, 2014 – Ecuador Volcano Spews 6-Mile Ash Column

April 11, 2014 – Peru Ubinas Volcano Spews White-Hot Rocks

April 17, 2014 – Taal and Mayon Volcanoes Raises Alert Status

April 17, 2014 – Peru Evacuates Ubinas Volcano Area After Ash Cloud

April 22, 2014 – Fuego volcano (Guatemala): Strong Explosions, Increase Of Activity

April 25, 2014 – Tungurahua Volcano (Ecuador): Shallow Earthquake And Signs Of Internal Unrest

May 1, 2014 – Mount Slamet and Merapi Volcanoes Raise Alert Level

May 1, 2014 – Magma Rising In Washington State's Mount St. Helens Volcano

May 4, 2014 – Undersea Volcano at Ahyi Seamount Erupting

May 11, 2014 – Sakurajima Volcano Erupting In Japan

May 13, 2014 – Shishaldin Volcano Rumbling To Life

May 14, 2014 – Undersea Volcano in Caribbean Active and Deadly

May 15, 2014 – San Miguel Volcano (San Salvador): Increase In Seismic Activity



<http://eclipsewise.com/lunar/LEprime/2001-2100/LE2017Aug07Pprime.html>

**The *Partial Lunar Eclipse of 2017 Aug 07* is visible from the following geographic regions:
Europe, Africa, Asia,
Australia**

Everyone in the contiguous United States, in fact, everyone in North America plus parts of South America, Africa, and Europe will see at least a partial solar eclipse, while the thin path of totality will pass through portions of 14 states on 8/21/2017.

The partial lunar eclipse of 2017 Aug 07 is followed two weeks later by a total solar eclipse on 2017 Aug 21



**Solar Eclipse Tablet;
(Michigan Solar Eclipse
Tablet and Mound Builder
City) by David Deal; The
Mystical Symbol, pg. 194.
Courtesy of Ancient
American Magazine**

<http://michigansotherside.com/the-mysterious-michigan-relics/>

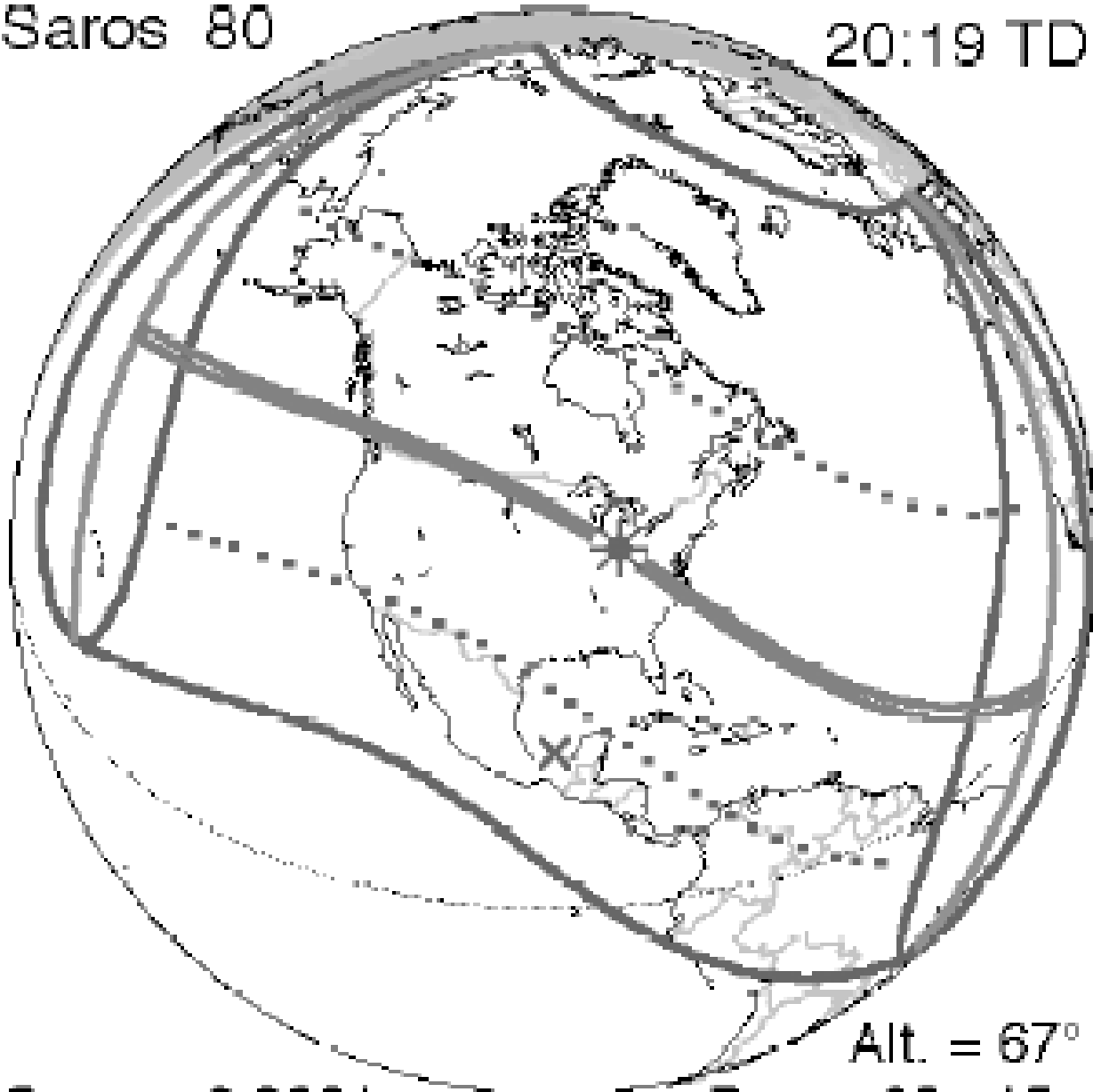
David Allen Deal discovered a tablet showing a 13 month calendar system portraying a Solar eclipse in conjunction with a meteorite!

The tablet was unearthed on September 3rd 1896. On the tablet there is a figure of a man's head and nose which are seemingly pointing to an area of the calendar that would correspond with the end of July. Mr. Deal estimated that the time would correspond to the dates 325 A.D.-425A.D.

Annular
Saros 80

0352 Jul 27
20:19 TD

<https://eclipse.gsfc.nasa.gov/5MCSE/5MKSEcatalog.txt>



5599 280 **0352 Jul 27**
20:18:57 7135 -20376
80 A -p 0.3881 0.9763
40.7N 84.2W 67 204 91
02m15s

Speculations were confirmed when it was later discovered that on July 27th, 352A.D. at 10:54, there was a Solar eclipse. It also happened to pass precisely over Rowland Township, where Isabella County would someday be and where the artifact was unearthed!

Gam. = 0.3881

Alt. = 67°
Dur. = 02m15s

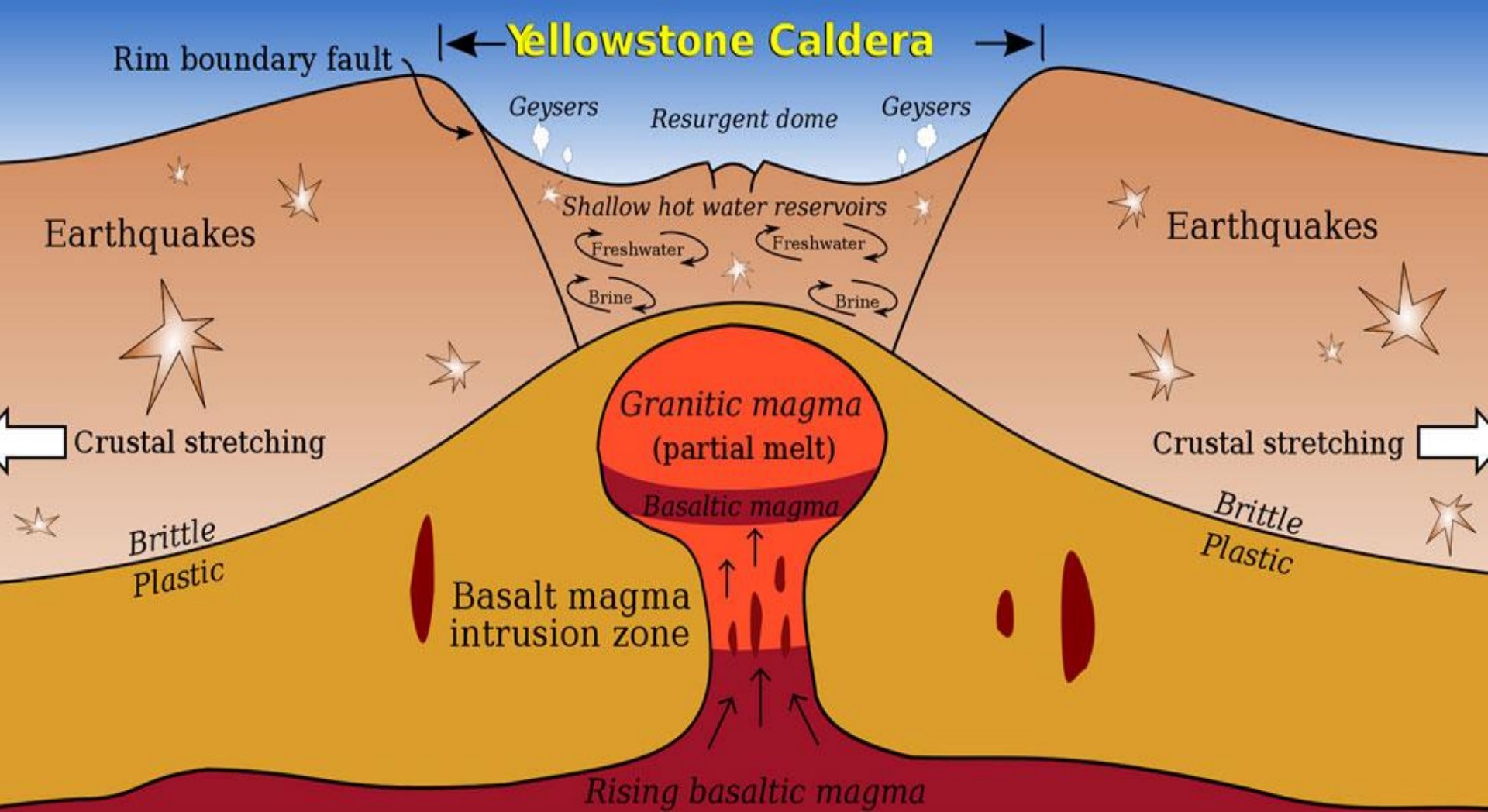
Delta Aquarid meteor shower



In regards to the meteorite depicted in front of the eclipse, July 27th 352 A.D. just happened to be one of two days of maximum intensity for the annual Delta Aquarid meteor shower!

<https://www.livescience.com/20714-yellowstone-supervolcano-eruption.html>

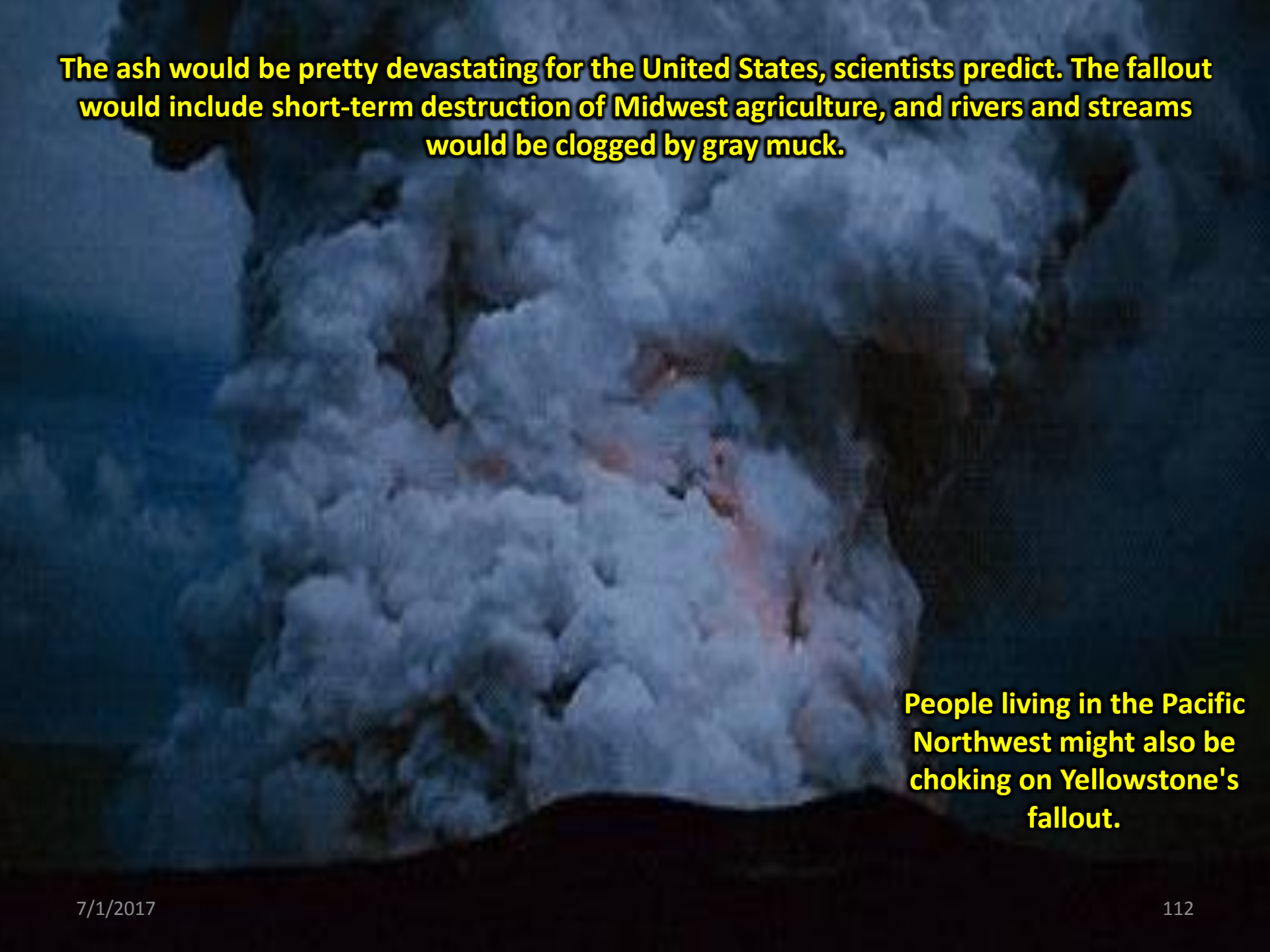
Most of Yellowstone National Park sits inside three overlapping calderas. The shallow, bowl-shaped depressions formed when an underground magma chamber erupted at Yellowstone. Each time, so much material spewed out that the ground collapsed downward, creating a caldera.



If a future super-eruption resembles its predecessors, then flowing lava won't be much of a threat. The older Yellowstone lava flows never traveled much farther than the park boundaries, according to the USGS.

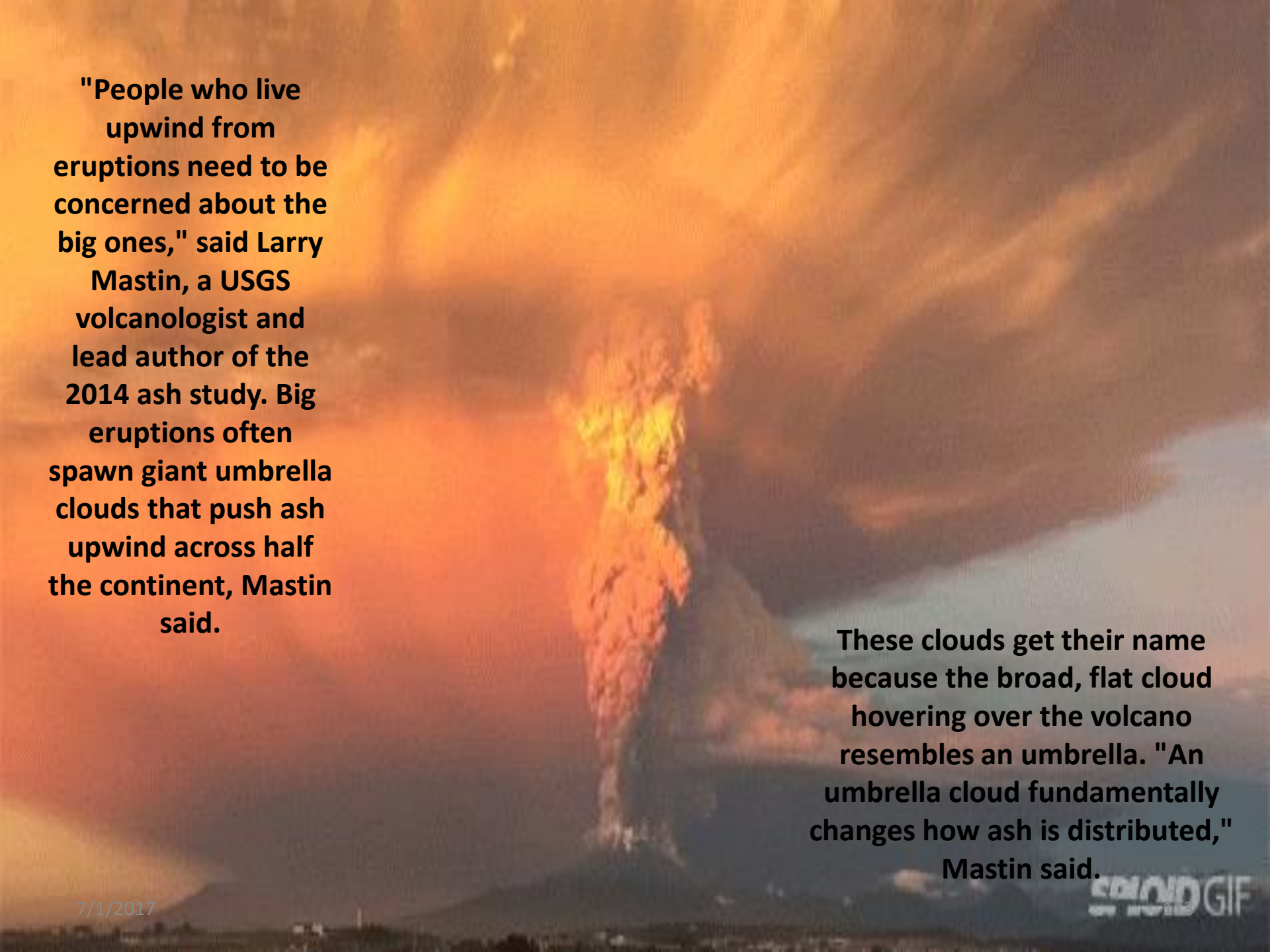
For volcanologists, the biggest worry is wind-flung ash. Imagine a circle about 500 miles (800 kilometers) across surrounding Yellowstone; studies suggest the region inside this circle might see more than 4 inches (10 centimeters) of ash on the ground, scientists reported Aug. 27, 2014, in the journal *Geochemistry, Geophysics, Geosystems*.





The ash would be pretty devastating for the United States, scientists predict. The fallout would include short-term destruction of Midwest agriculture, and rivers and streams would be clogged by gray muck.

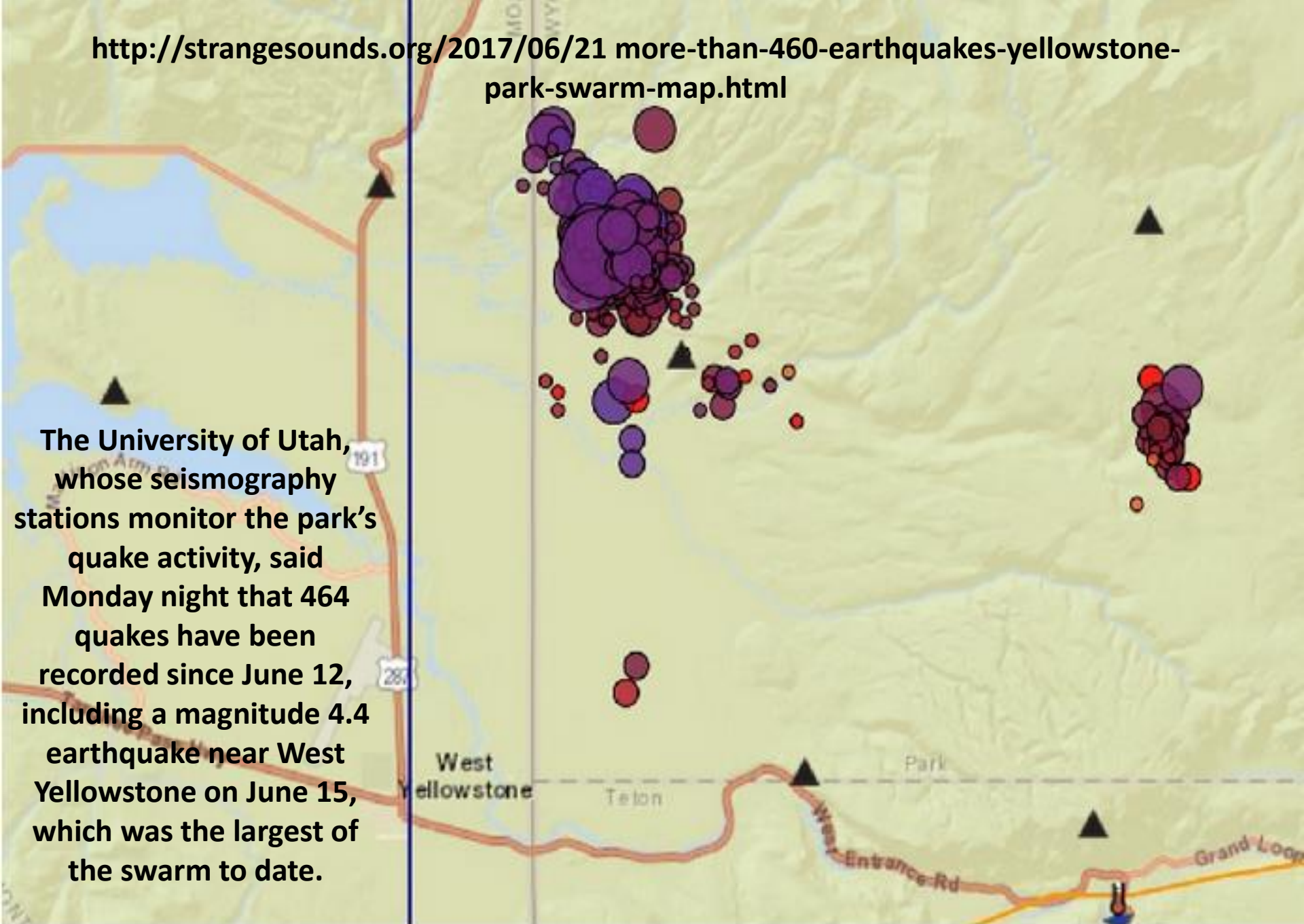
People living in the Pacific Northwest might also be choking on Yellowstone's fallout.

A photograph of a volcanic eruption. A large, bright orange and yellow plume of ash and smoke rises from a volcano, forming a massive, umbrella-like cloud that spreads across the sky. The background is a hazy, orange-tinted sky. The foreground shows a dark, silty landscape.

"People who live upwind from eruptions need to be concerned about the big ones," said Larry Mastin, a USGS volcanologist and lead author of the 2014 ash study. Big eruptions often spawn giant umbrella clouds that push ash upwind across half the continent, Mastin said.

These clouds get their name because the broad, flat cloud hovering over the volcano resembles an umbrella. "An umbrella cloud fundamentally changes how ash is distributed," Mastin said.

<http://strangesounds.org/2017/06/21-more-than-460-earthquakes-yellowstone-park-swarm-map.html>



The University of Utah, whose seismography stations monitor the park's quake activity, said Monday night that 464 quakes have been recorded since June 12, including a magnitude 4.4 earthquake near West Yellowstone on June 15, which was the largest of the swarm to date.

7/1/2017

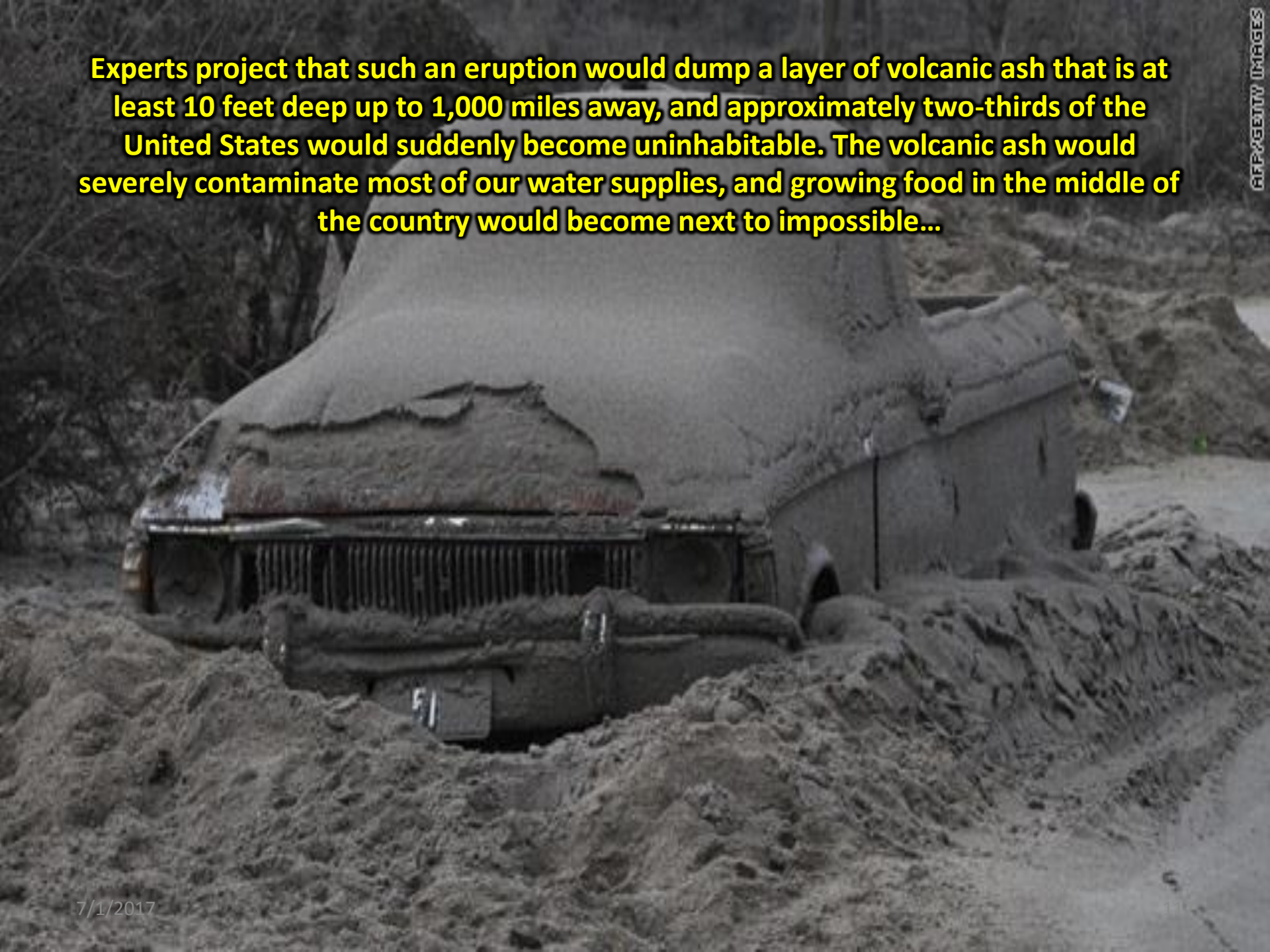
<http://www.dcclothesline.com/2017/06/20/are-we-on-the-verge-of-a-massive-earthquakeor-something-much-worse/>

Hundreds of cubic miles of ash, rock and lava would be blasted into the atmosphere, and this would likely plunge much of the northern hemisphere into several days of complete darkness. Virtually everything within 100 miles of Yellowstone would be immediately killed, but a much more cruel fate would befall those that live in major cities outside of the immediate blast zone such as Salt Lake City and Denver.

Hot volcanic ash, rock and dust would rain down on those cities literally for weeks. In the end, it would be extremely difficult for anyone living in those communities to survive. In fact, it has been estimated that 90 percent of all people living within 600 miles of Yellowstone would be killed.



Experts project that such an eruption would dump a layer of volcanic ash that is at least 10 feet deep up to 1,000 miles away, and approximately two-thirds of the United States would suddenly become uninhabitable. The volcanic ash would severely contaminate most of our water supplies, and growing food in the middle of the country would become next to impossible...



The rest of the planet, and this would especially be true for the northern hemisphere, would experience what is known as a “nuclear winter”. An extreme period of “global cooling” would take place, and temperatures around the world would fall by up to 20 degrees. Crops would fail all over the planet, and severe famine would sweep the globe.



<http://strangesounds.org/2017/06/24-770-earthquakes-in-yellowstone-park-in-2-weeks-more-than-normal-but-not-a-sign-of-volcanic-activity.html>

As of 11:30 Friday morning, 769 quakes had been recorded in the current swarm. The swarm, which began June 12, is ongoing, though the frequency of earthquakes has slowed down a bit. Typical swarms comprise 10 to 50 quakes.



As of now, everything that we can see looks like these are tectonic in origin. There's no volcanic signature to any of these events that we've found, say scientists.

<http://strangesounds.org/2017/07/largest-earthquake-in-years-m5-8-earthquake-rocks-northwest-of-yellowstone-national-park-montana-idaho-and-washington.html>

The M5.8 earthquake is the largest earthquake in years hitting the region of Yellowstone national park in Montana. It was felt in Oregon and Washington state.

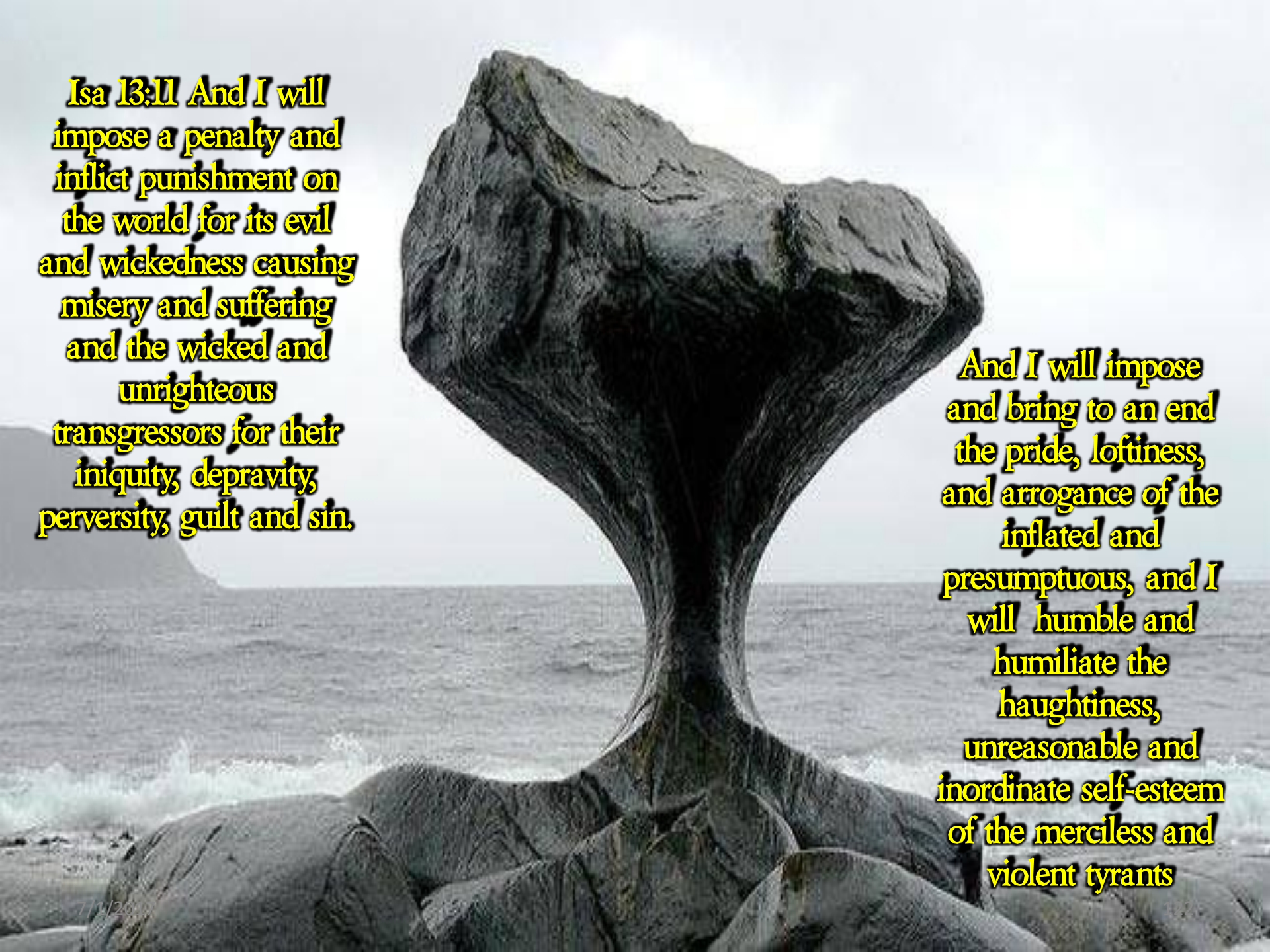
A moderate earthquake with magnitude 5.8 (ml/mb) was detected on Wednesday, 9 kilometers (6 miles) from Lincoln in Montana. The strong [M5.8](#) earthquake was followed by two moderate quakes of [M4.5](#) and [M3.9](#)

Revelation 3:3

Therefore remember, respond and mention how you have come to believe and paid attention, understood and heard, observed and watched over it, and had a change of heart, reconsidered and repented.

Consequently, if you are not fully awake and on the alert, I will come and be present like a thief, then you will never understand, perceive or know what hour I will be present and come upon, near or against you.





Isa 13:11 And I will impose a penalty and inflict punishment on the world for its evil and wickedness causing misery and suffering and the wicked and unrighteous transgressors for their iniquity, depravity, perversity, guilt and sin.

And I will impose and bring to an end the pride, loftiness, and arrogance of the inflated and presumptuous, and I will humble and humiliate the haughtiness, unreasonable and inordinate self-esteem of the merciless and violent tyrants

Mal 4:1 “For behold, the day is about to come and pass, burning like an oven, and all the presumptuous, inflated and arrogant and every morally objectionable evildoer that manufactured and caused wickedness will be stubble and worthless chaff. The coming day will consume, burn, and devour them,” says Yahuah of hosts. “It will not leave unchanged, undisturbed or behind for them root and foundation or branch.

A vibrant display of the Aurora Borealis (Northern Lights) in shades of purple, blue, and green, illuminating a dark, snowy mountain range under a starry night sky.

STAY TUNED FOR PART 4:

THE EVENT