


FLAT EARTH OR ROUND EARTH?





During three voyages, lasting three years and eight days, Captain Cook and crew sailed a total of 60,000 miles along the Antarctic coastline never once finding an inlet or path through or beyond the massive glacial wall!



<http://www.south-pole.com/p0000071.htm>

The Admiralty outfitted the newly purchased *Resolution* and *Adventure* with the *Resolution* being Cook's flagship. The *RESOLUTION* was only 110 feet long and 35 feet across the beam. The *ADVENTURE* was even smaller. With little ceremony the two tiny ships set sail from Plymouth Sound at 6:00 am on July 13, 1772 faced with a three year voyage.

The two ships arrived at Cape Town, South Africa, some 109 days later.

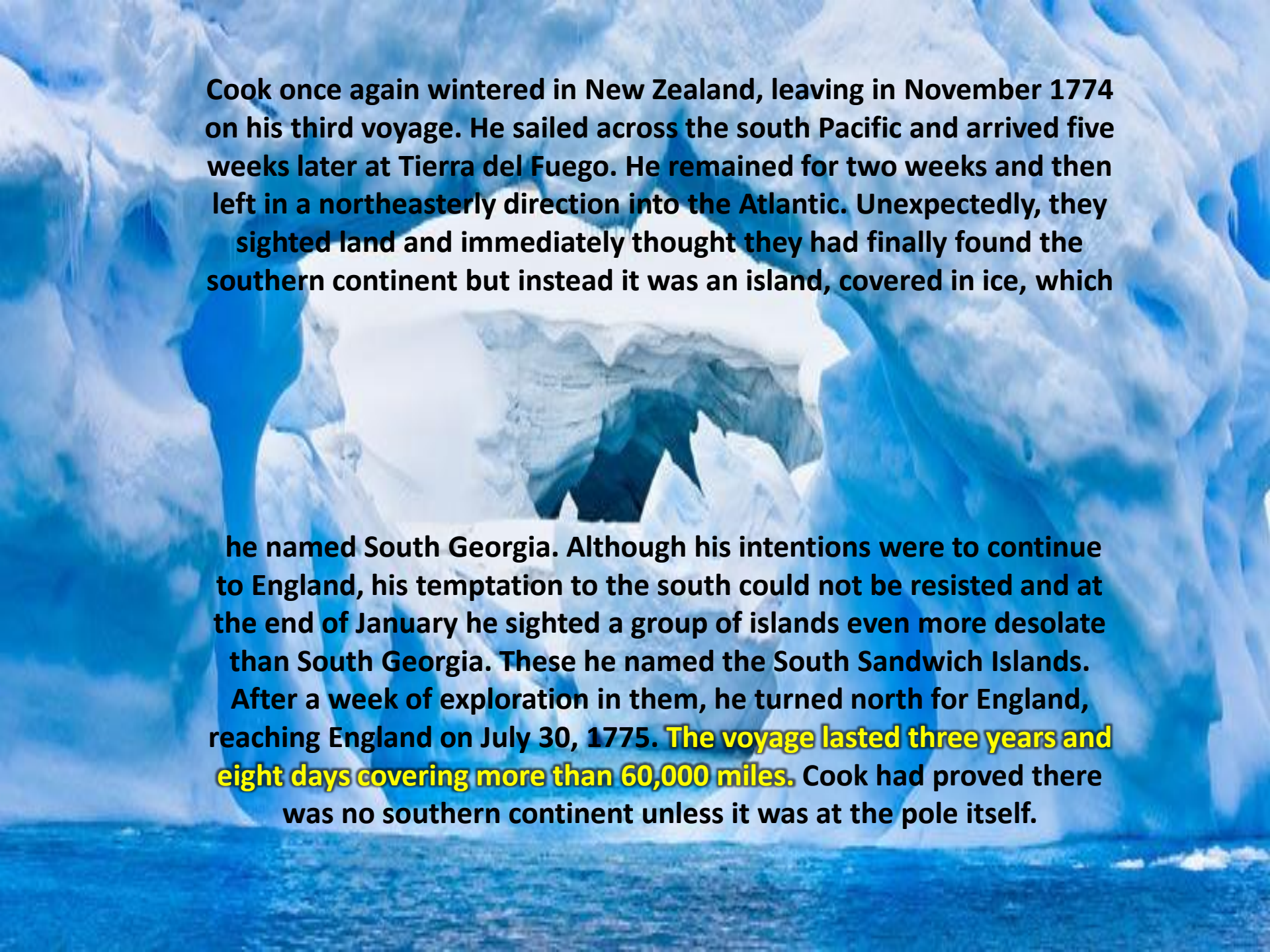
Cook soon learned of a voyage to the Indian Ocean by a Frenchman named Yves-Joseph de Kerguelen-Tremarec and of his discovery of land there which he called *LA FRANCE AUSTRALE*. It was important news as Cook determined this, like Bouvet's Cape Circumcision, could prove an existence of a southern continent. On November 23, 1772, Cook sailed

out of Cape Town heading into the unknown waters to the south. On December 11 the crew of the *ADVENTURE* thought they found it. What they actually sighted was an iceberg and by the following day they found themselves at the edge of an endless pack of ice. On January 17, 1773, the ships most likely became the first to cross the Antarctic Circle. For two months Cook sailed alongside the pack, looking for an entrance to travel further south. Cape Circumcision was not to be found where

reported and since he was well south of Kerguelen's discovery Cook determined that Kerguelen's La France Australe could not be part of a southern continent either.

With the onset of winter, Cook sailed north and reached Dusky Sound, on the South Island of New Zealand, on March 25 after sailing some 10,600 miles through uncharted waters. He spent the winter exploring the islands of the South Pacific. During a storm Cook became separated from the *ADVENTURE* but, nevertheless, sailed south once again on November 27. He once again reached the ice pack, in mid December, and continued his search for a way through to the south. Cook's skill as a seaman and navigator cannot be challenged...through heavy storms and dangerous seas filled with huge icebergs the *RESOLUTION* survived without the loss of a single man. On January 30 he reached his furthest south but could go no further. The ice "extended east and west far beyond the reach of our sight, while the southern half of the horizon was illuminated by rays of light which were reflected from the ice to a considerable height...It was indeed my opinion that this ice extends quite to the Pole, or perhaps joins to some land to which it has been fixed since creation".

The Flat Earthers said Cook sailed 60,000 miles without ever finding an inlet or path along the Antarctic Coastline..this clearly says that with the onset of winter he left after sailing 10,600 miles and went back to New Zealand.



Cook once again wintered in New Zealand, leaving in November 1774 on his third voyage. He sailed across the south Pacific and arrived five weeks later at Tierra del Fuego. He remained for two weeks and then left in a northeasterly direction into the Atlantic. Unexpectedly, they sighted land and immediately thought they had finally found the southern continent but instead it was an island, covered in ice, which

he named South Georgia. Although his intentions were to continue to England, his temptation to the south could not be resisted and at the end of January he sighted a group of islands even more desolate than South Georgia. These he named the South Sandwich Islands. After a week of exploration in them, he turned north for England, reaching England on July 30, 1775. **The voyage lasted three years and eight days covering more than 60,000 miles.** Cook had proved there was no southern continent unless it was at the pole itself.




Genesis 1:2

וְהָאָרֶץ הָיְתָה תֵהוֹ וּבְהוּ וְחֹשֶׁךְ עַל־פְּנֵי
תְהוֹם וְרוּחַ אֱלֹהִים מְרַחֶפֶת עַל־פְּנֵי
הַמַּיִם: | LEB OT RI

Now the earth was formless and empty, and darkness was over the face of the deep. And the Spirit of God was hovering over the surface of the waters. | LEB

Now the earth, land, space was formless and empty, a void space, and darkness and blackness over the face and appearance of the deep, an area below the surface of bodies of water, a dark, inexhaustible and mysterious place. And the Ruach and breath of Yahuah was hovering and trembling over the surface, face and appearance of the waters.



Genesis 1:6

וַיֹּאמֶר אֱלֹהִים יְהִי רָקִיעַ בְּתוֹךְ הַמַּיִם וַיְהִי
And God said, “Let there be a vaulted dome
in the midst of the waters, and let it cause a
separation between the waters.” | LEB
מַבְדִּיל בֵּין מַיִם לְמַיִם: | LEB OT RI

Then Yahuah spoke and said, “Let there come to pass and into existence an expanse, a firmament (an area of atmospheric space, either relatively close to the ground or in the upper limit of the shamayim) in the middle and among the waters (the liquid which is common to life), and let it come to pass and be allowed to occur a separation and a division between the waters (the liquid which is common to life).”

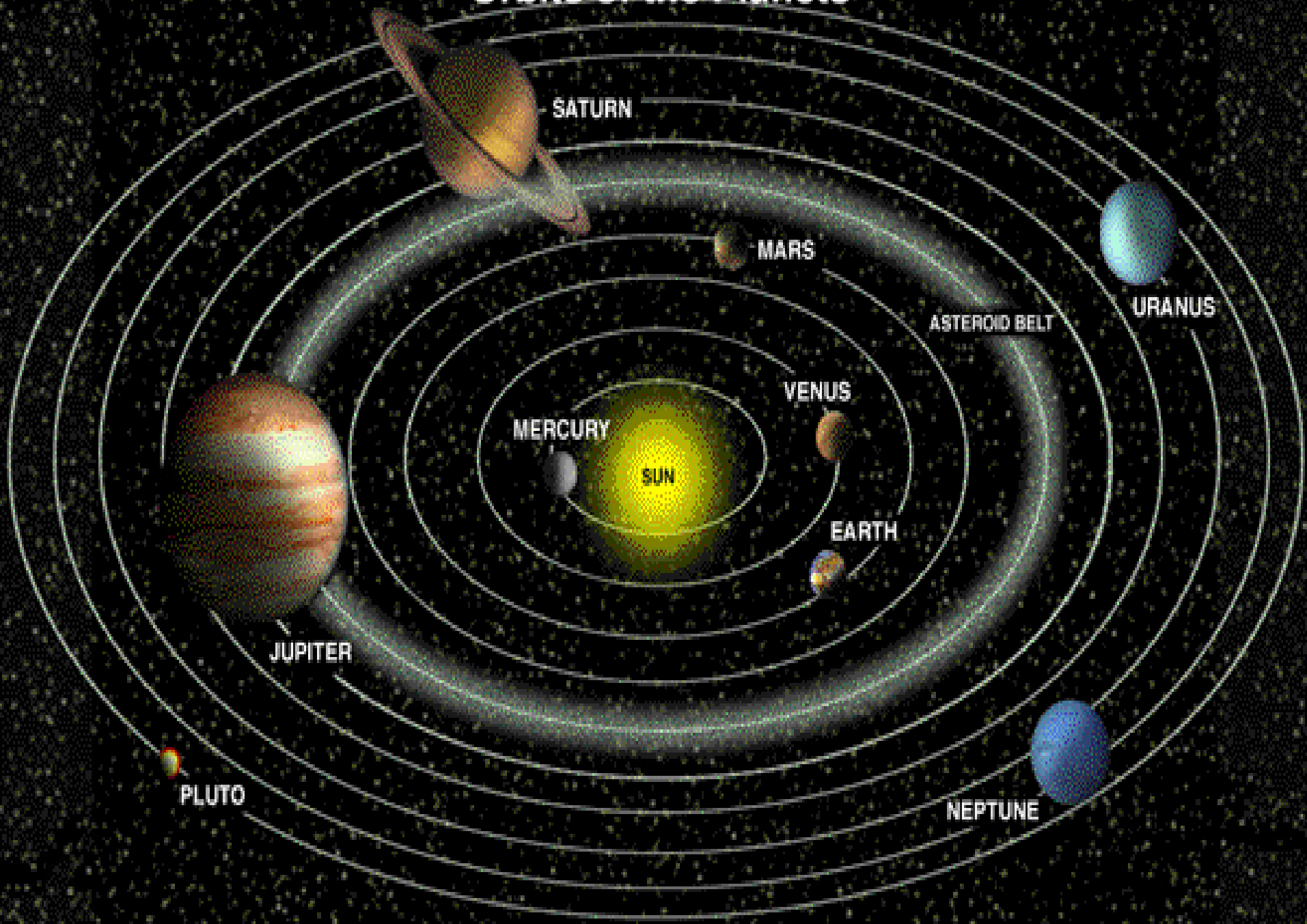



Isaiah 40:22

הַיֹּשֵׁב עַל-חֹוֹג הָאָרֶץ וַיִּשְׁבֶּיהָ כַּחֲגָבִים He is the one who sits above the circle of the earth, and its inhabitants are like
הַנּוֹטֵה כִּדֹּק שָׁמַיִם וַיִּמְתְּחֵם כַּאֲהֶל grasshoppers; the one who stretches out the heavens like a veil and spreads them out like
לְשֵׁבֶת: | LEB OT RI a tent to live in, | LEB

The One who sits and dwells above the circle of the earth, and its inhabitants, dwellers like grasshoppers; the One who stretches, spreads out and extends the shamayim like a veil or canopy and spreads, stretches and extends them like a covering or a tent to live in,

Orbits of the Planets





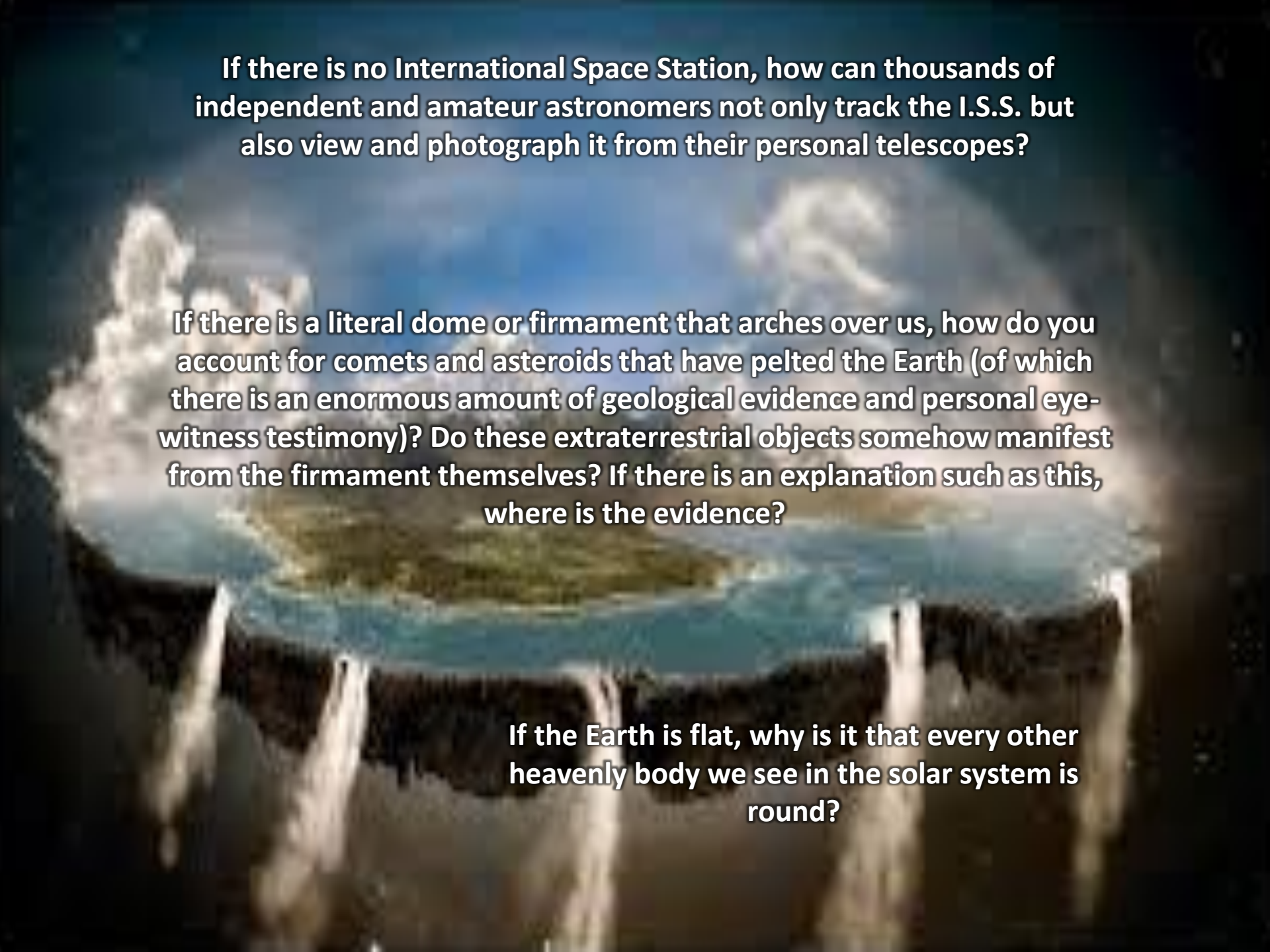
Planet	Distance From Sun (km)	No of Years of Travel from the Sun (yrs)	Distance From Earth (km)	No of Years of Travel From Earth(yrs)
Mercury	58,000,000	13	92,000,000	21
Venus	108,000,000	25	42,000,000	10
Earth	150,000,000	34	-	-
Mars	228,000,000	52	78,000,000	18
Jupiter	778,000,000	178	628,000,000	143
Saturn	1,427,000,000	326	1,277,000,000	292
Uranus	2,870,000,000	655	2,720,000,000	621
Neptune	4,497,000,000	1,027	4,347,000,000	992
Pluto*	5,870,000,000	1,340	5,720,000,000	1,306

Earth from the ISS



Satellite images of Earth show roads, air traffic, cities at night and internet cables



The background image depicts a flat Earth model. It features a blue sky with white clouds at the top, a flat, circular Earth with green landmasses and blue oceans in the middle, and a black ground plane at the bottom. The ground plane is supported by several vertical pillars of varying heights and colors (white, grey, black).

If there is no International Space Station, how can thousands of independent and amateur astronomers not only track the I.S.S. but also view and photograph it from their personal telescopes?

If there is a literal dome or firmament that arches over us, how do you account for comets and asteroids that have pelted the Earth (of which there is an enormous amount of geological evidence and personal eyewitness testimony)? Do these extraterrestrial objects somehow manifest from the firmament themselves? If there is an explanation such as this, where is the evidence?

If the Earth is flat, why is it that every other heavenly body we see in the solar system is round?

If you start a Foucault Pendulum swinging in one direction, after a few hours you will notice that it is swinging in a quite different direction. How does this happen?

Imagine you are in a museum located at the north pole and that the museum has a Foucault Pendulum suspended from the ceiling at a point exactly over the pole. When you set the pendulum swinging it will continue to swing in the same direction unless it is pushed or pulled in some other direction. (This is due to a basic law of nature called Newton's First Law.) The earth, on the other hand, will rotate once every 24 hours underneath the pendulum. Thus if you stood watching the pendulum, after a quarter of an hour or so, you would be likely to notice that the line of the pendulum's swing has changed to a different direction. This would be especially clear if one marked the position of the line of swing in the morning and had the pendulum knocking down pegs arranged in a ring at the center.

www.youtube.com/watch?v=iqpV1236_Q0

This picture clearly shows the curvature of the earth....I will be using this guy to debunk the flat earthers:

<http://no-apology.cyberphreak.com/2015/12/16/flat-earth/>

Interestingly, the origins of this flat earth system are very recent, created by a writer named Samuel Rowbotham, in 1849. I truly think this was all started as a joke, since the book he published was written under the name Parallax. Parallax is actually one of the easiest proofs that we are orbiting the sun, and the moon is a distant object. This is really on the nose, and modern Flat Earthers just missed the joke. If the sun and moon are really 32 miles across, and close to the earth, 600, 2000, or 3000 miles, depending on who you ask, parallax error would be very apparent over the course of a single day. What do I mean by this? The apparent size of the sun and moon are right around half a degree, regardless of time of day, season, OR position on the Earth. Measure them everywhere, latitude, longitude, and apparent size and parallax angle is very small. In fact, it takes very sensitive instruments to even measure the parallax angle to determine the distance to the sun. The moon is a little easier, and the stars are very difficult. So, the name Parallax is a clue that Samuel knew the world was round and created something like The Onion as a joke or sarcasm.

Since we're letting **Cyberphreak** rebut Eric Dubay, you will note his font is different as well as his sarcasm and humor!

Cyberphreak is rebutting: "The Flat Earth Conspiracy" by Eric Dubay

Eric claims in his 35 page ebook full of photographs and diagrams is the perfect tool to help spark conversation and awaken your friends and family to the mother of all conspiracies. Please make copies, print, distribute, re-upload and do everything you can to get this most important information out to the masses!

Well, mister author, thank you for the permission. Mother of all conspiracies is the understatement of a lifetime. I am around a quarter of the way through this 'book' and as a little bit of advice, try to have more current sources, properly cite your sources, and don't lie about things that can easily be fact checked.

Dubay - It is often possible to see the Chicago skyline from sea-level 60 miles away across Lake Michigan. In 2015 after photographer Joshua Nowicki photographed this phenomenon several news channels quickly claimed his picture to be a “superior mirage,” an atmospheric anomaly caused by temperature inversion. While these certainly do occur, the skyline in question was facing right-side up and clearly seen unlike a hazy illusory mirage, and on a ball-Earth 25,000 miles in circumference should be 2,400 feet below the horizon.

These buildings are 59 miles away. If the earth is a ball like we are indoctrinated to believe, the ground at the base of the buildings would be 2,320 below the horizon. Worse yet the illustration below is incorrect as the buildings would be leaning away from our view point. How is this possible?



This is a superior mirage. You will notice two things, this is the only photo like this, which is why it made big news. 99.9% of the time, all you can see is the top of the Big 3. And, even as a mirage, you still can't see the lake front, short buildings, and all of the buildings are distorted by the mirage.

WHAT WE SHOULD SEE-

NOTHING AT ALL. THE BUILDINGS HEIGHTS ARE FAR TOO LOW TO BE SEEN OVER THE HORIZON.

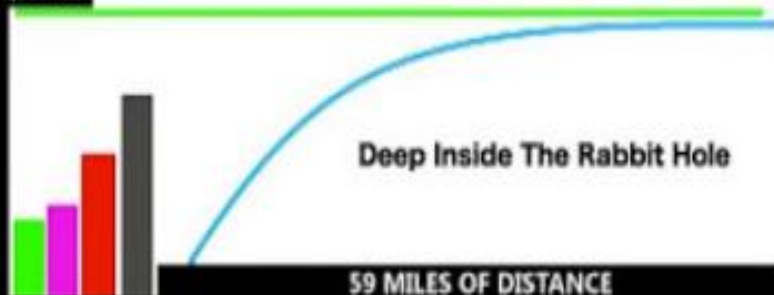
AON CENTER: 3120 FEET

CNA PLAZA: 600 FEET

LAKE POINT TOWER: 645 FEET

SEARS TOWER: 1453 FEET

2,320 FEET

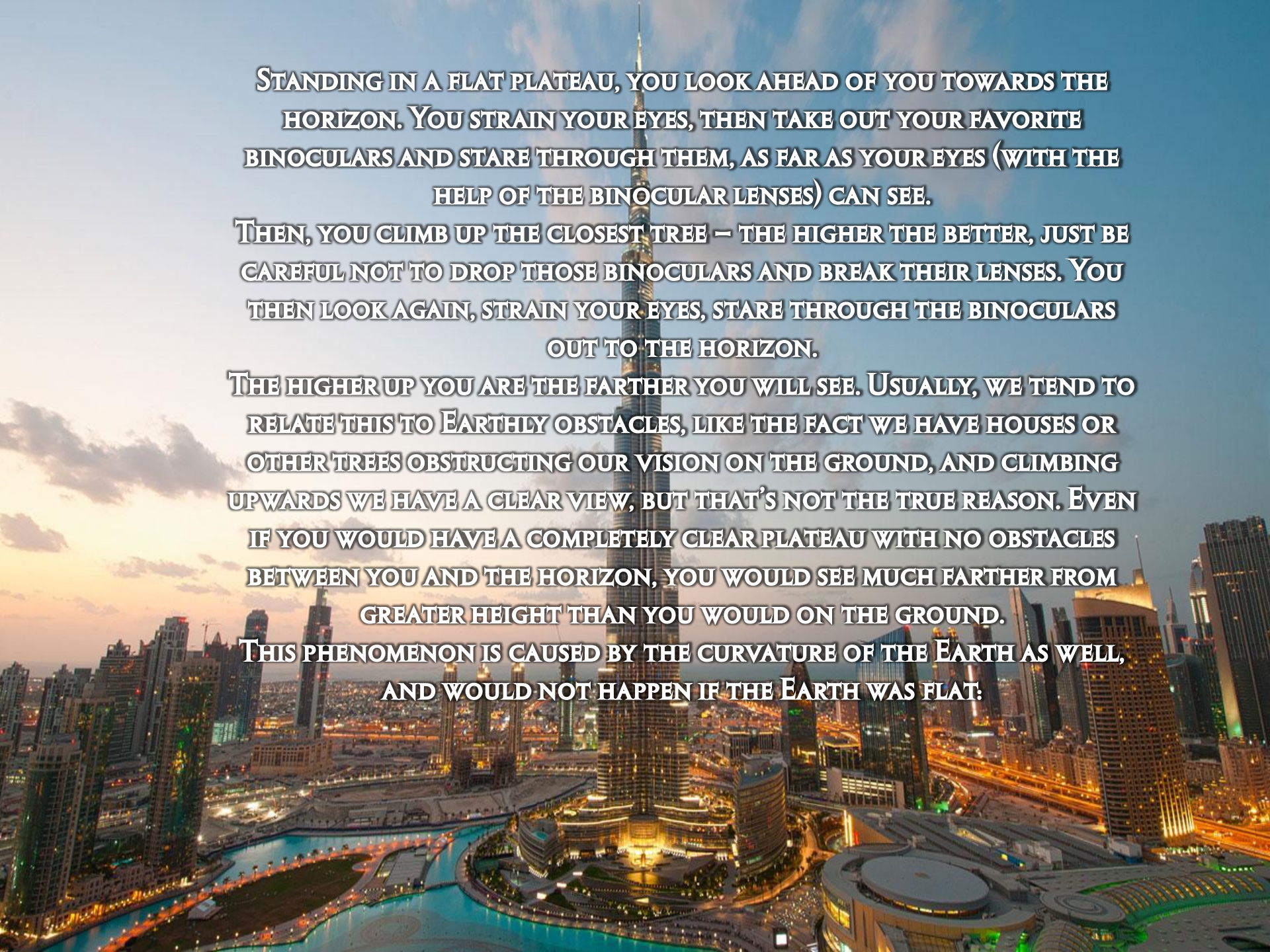


A superior mirage occurs when the air below the line of sight is colder than the air above it. This unusual arrangement is called a temperature inversion, since warm air above cold air is the opposite of the normal temperature gradient of the atmosphere.





This is what you can see at sunset, typically. Willis tower, Aeon, Trump, and John Hancock visible...where is the rest of the city? Oh yeah, below the horizon, on the curved lake surface.

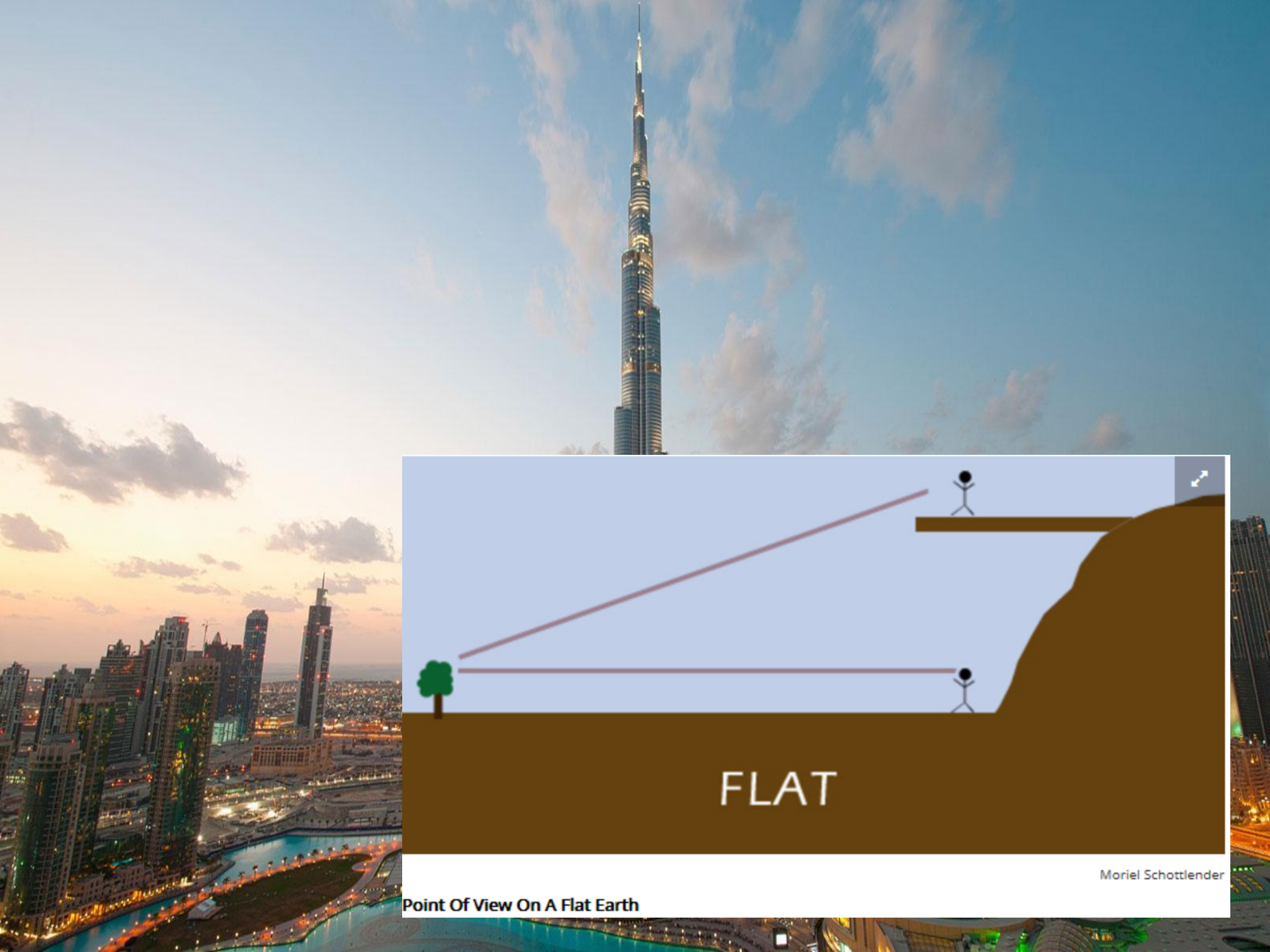
An aerial photograph of the Dubai skyline at dusk. The Burj Khalifa is the central focus, its spire reaching towards the sky. The city is illuminated with warm lights, and a large artificial lake is visible in the foreground. The sky is a mix of blue and orange from the setting sun.

STANDING IN A FLAT PLATEAU, YOU LOOK AHEAD OF YOU TOWARDS THE HORIZON. YOU STRAIN YOUR EYES, THEN TAKE OUT YOUR FAVORITE BINOCULARS AND STARE THROUGH THEM, AS FAR AS YOUR EYES (WITH THE HELP OF THE BINOCULAR LENSES) CAN SEE.

THEN, YOU CLIMB UP THE CLOSEST TREE – THE HIGHER THE BETTER, JUST BE CAREFUL NOT TO DROP THOSE BINOCULARS AND BREAK THEIR LENSES. YOU THEN LOOK AGAIN, STRAIN YOUR EYES, STARE THROUGH THE BINOCULARS OUT TO THE HORIZON.

THE HIGHER UP YOU ARE THE FARTHER YOU WILL SEE. USUALLY, WE TEND TO RELATE THIS TO EARTHLY OBSTACLES, LIKE THE FACT WE HAVE HOUSES OR OTHER TREES OBSTRUCTING OUR VISION ON THE GROUND, AND CLIMBING UPWARDS WE HAVE A CLEAR VIEW, BUT THAT'S NOT THE TRUE REASON. EVEN IF YOU WOULD HAVE A COMPLETELY CLEAR PLATEAU WITH NO OBSTACLES BETWEEN YOU AND THE HORIZON, YOU WOULD SEE MUCH FARTHER FROM GREATER HEIGHT THAN YOU WOULD ON THE GROUND.

THIS PHENOMENON IS CAUSED BY THE CURVATURE OF THE EARTH AS WELL, AND WOULD NOT HAPPEN IF THE EARTH WAS FLAT:



FLAT

Moriel Schottlander

Point Of View On A Flat Earth

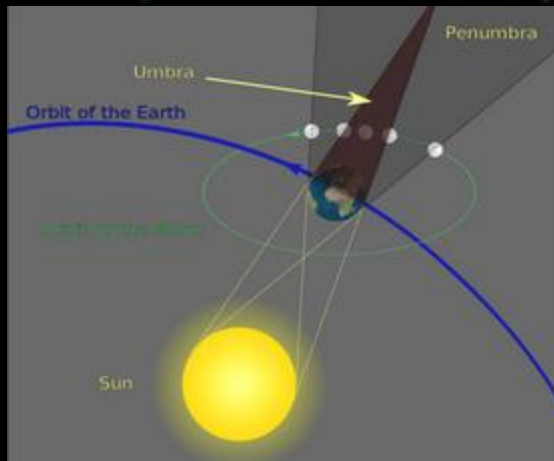


ROUND

Moriel Schottlender

Point Of View On A Round Earth

**LUNAR ECLIPSE OCCURS
WHEN MOON PASSES INTO
EARTH'S SHADOW**



**Penumbra: the shadow
cast by the earth or
moon over an area
experiencing a partial
eclipse**

Umbra: the fully shaded inner region of a shadow cast by an opaque object, especially the area on the earth or moon experiencing the total phase of an eclipse.

Since the earth is rotating (see the “**Foucault Pendulum**” experiment for a definite proof, if you are doubtful), the consistent oval-shadow it produces in each and every lunar eclipse proves that the earth is not only round but spherical – absolutely, utterly, beyond a shadow of a doubt not flat.

ARISTOTLE (WHO MADE QUITE A LOT OF OBSERVATIONS ABOUT THE SPHERICAL NATURE OF THE EARTH) NOTICED THAT DURING LUNAR ECLIPSES (WHEN THE EARTH'S ORBIT PLACES IT DIRECTLY BETWEEN THE SUN AND THE MOON, CREATING A SHADOW IN THE PROCESS), THE SHADOW ON THE MOON'S SURFACE IS ROUND. THIS SHADOW IS THE EARTH'S, AND IT'S A GREAT CLUE ON THE SPHERICAL SHAPE OF THE EARTH.

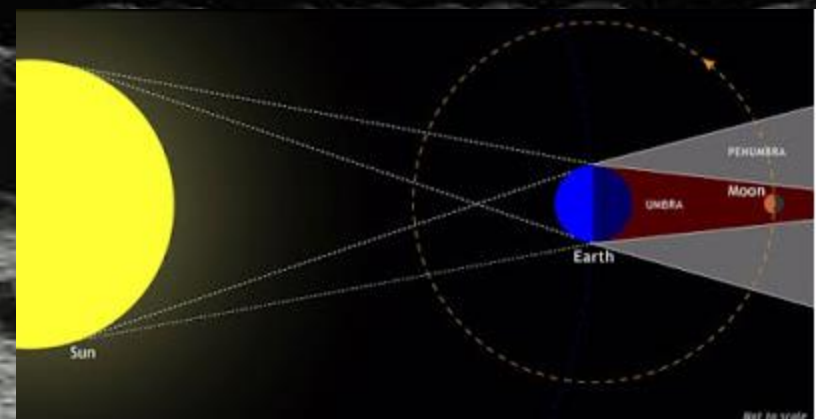


Javier Sánchez

Lunar Eclipse

A sequential view of the lunar eclipse that occurred on April 15, 2014. You can see Earth's shadow crossing the face of the Moon, and the shadow's shape is curved because Earth is spherical.

Dubay - Another assumption and supposed proof of Earth's shape, heliocentrists claim that lunar eclipses are caused by the shadow of the ball-Earth occulting the Moon. They claim the Sun, Earth, and Moon spheres perfectly align like three billiard balls in a row so that the Sun's light casts the Earth's shadow onto the Moon. Unfortunately for heliocentrists, this explanation is rendered completely invalid due to the fact that lunar eclipses have happened and continue to happen regularly when both the Sun and Moon are still visible together above the horizon! For the Sun's light to be casting Earth's shadow onto the Moon, the three bodies must be aligned in a straight 180 degree syzygy, but as early as the time of Pliny, there are records of lunar eclipses happening while both the Sun and Moon are visible in the sky. Therefore the eclipsor of the Moon cannot be the Earth/Earth's shadow and some other explanation must be sought.




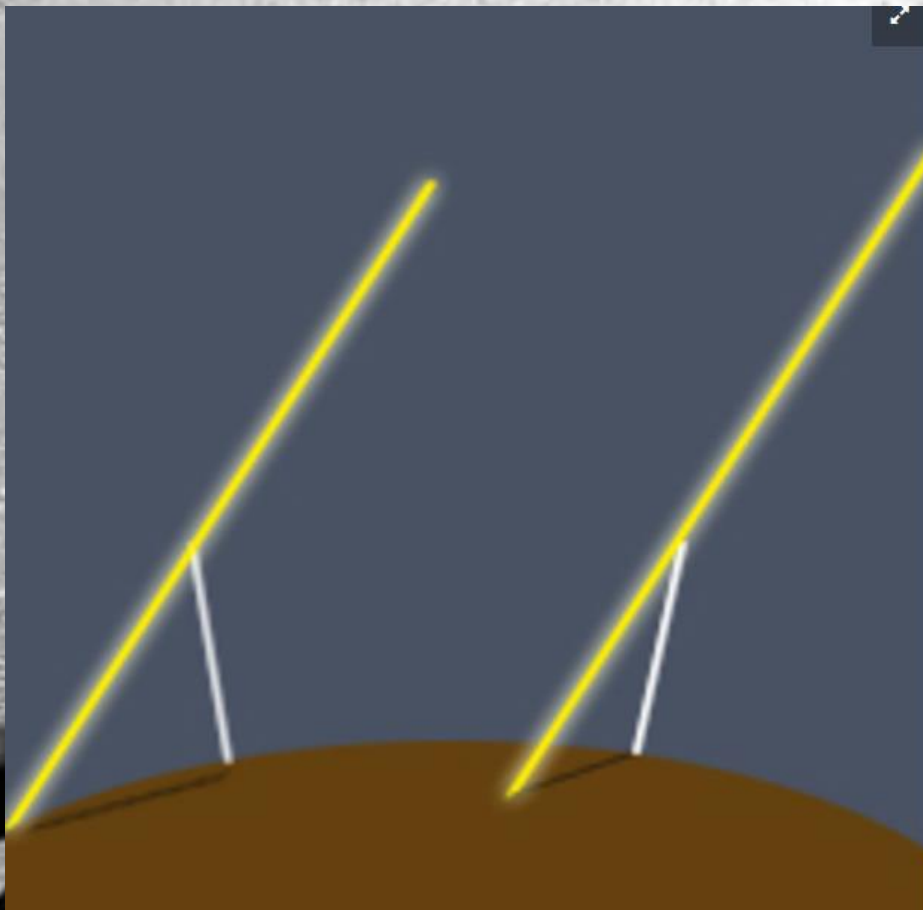
This is a lie. Even though you assert it, solar eclipses only happen with a new moon, lunar eclipses with a full moon. You are lying, again.

IF YOU STICK A STICK IN THE (STICKY) GROUND, IT WILL PRODUCE A SHADOW. THE SHADOW MOVES AS TIME PASSES (WHICH IS THE PRINCIPLE FOR ANCIENT SHADOW CLOCKS). IF THE WORLD HAD BEEN FLAT, THEN TWO STICKS IN DIFFERENT LOCATIONS WOULD PRODUCE THE SAME SHADOW:

IMAGINE THE SUN'S RAYS (REPRESENTED BY YELLOW LINES) HITTING TWO STICKS (WHITE LINES) SOME DISTANCE APART.

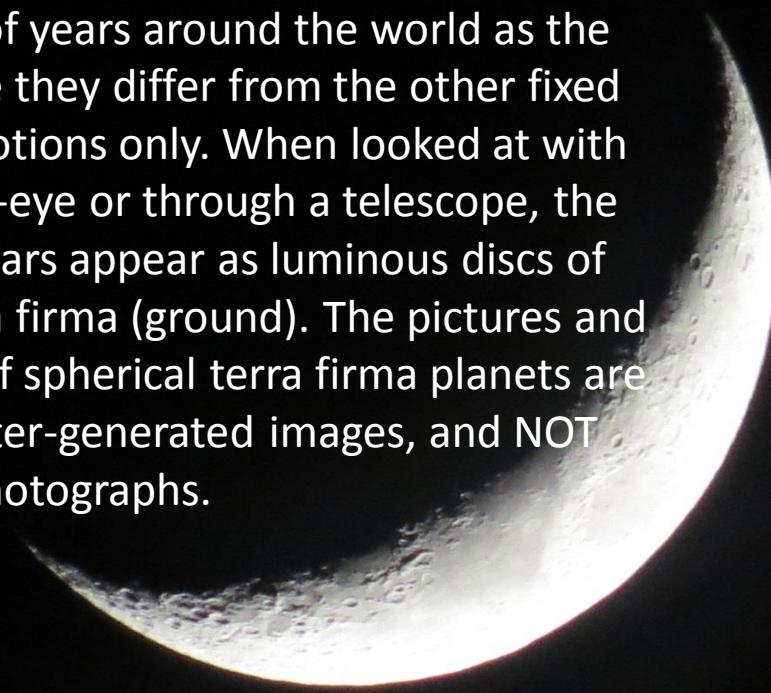
IF THE EARTH WERE FLAT, THE RESULTING SHADOWS WOULD BE THE SAME LENGTH, NO MATTER HOW FAR APART YOU PLACE THE STICKS.





BUT THEY DON'T. BECAUSE THE EARTH IS ROUND, STICKS PLACED AT DISTANT LOCATIONS WILL THROW SHADOWS OF DIFFERENT LENGTHS. ERATOSTHENES (276-194 BCE) USED THIS PRINCIPLE TO CALCULATE THE CIRCUMFERENCE OF THE EARTH QUITE ACCURATELY

Dubay - It is claimed that the other planets are spheres and so therefore Earth must also be a sphere. Firstly, Earth is a “plane” not a “planet,” so the shape of these “planets” in the sky have no bearing on the shape of the Earth beneath our feet. Secondly, these “planets” have been known for thousands of years around the world as the “wandering stars” since they differ from the other fixed stars in their relative motions only. When looked at with an unprejudiced naked-eye or through a telescope, the fixed and wandering stars appear as luminous discs of light, NOT spherical terra firma (ground). The pictures and videos shown by NASA of spherical terra firma planets are all clearly fake computer-generated images, and NOT photographs.



**Mars through NASA's
telescope**

**Mars through
everyone else's
telescope**

Ah, yes, the NASA conspiracy rears it's ugly head. I can look AT THE MOON and see it is a sphere. The photo on the left was obviously taken from a spacecraft, not a telescope. Here is an Amateur photo I found:



Looks pretty damn round to me. In addition, I remember watching the photos come in live from Uranus and Neptune from the Voyager 2 probe. I know what computer generated images looked like in the 80's, and these were 1000 times more realistic than what was possible at the time.

Dubay - NASA and modern astronomy maintain that the Moon is a solid, spherical, Earth-like habitation which man has actually flown to and set foot on. They claim the Moon is a non-luminescent planetoid which receives and reflects all its light from the Sun. The reality is, however, that the Moon is observably not a solid body, it is clearly circular, but not spherical, and not in any way an Earth-like planetoid which humans could set foot on. In fact, the Moon has been proven largely transparent and completely self-luminescent, shining with its own unique light.



Who has said the moon is transparent and shines it's own light? I have personally observed lunar and solar eclipses. I have viewed it many times with a telescope. I love to watch Earthshine on it right around sunset. You are a liar.

And let's not forget the new moon, at the conjunction you can't see anything at all until the crescent shows up.

Dubay - NASA and modern astronomy maintain that the Moon is a solid, **spherical**, Earth-like habitation which man has actually flown to and set foot on. They claim the Moon is a non-luminescent planetoid which receives and reflects all its light from the Sun. The reality is, however, that **the Moon is observably not a solid body, it is clearly circular, but not spherical, and not in any way an Earth-like planetoid** which humans could set foot on. In fact, the Moon has been proven largely transparent and completely self-luminescent, shining with its own unique light.

In order to see the moon according to Dubay, it would have to be sitting on it's edge like a quarter on a table, or we would only see an edge if it was not a globe



spher·i·cal

/ˈsfɪrɪk(ə)l, ˈsfɛrɪk(ə)l/

adjective

shaped like a sphere.

synonyms: round, globular, globose, globoid, globe-shaped, spheroidal, spheric
"a spherical Japanese lantern"

- of or relating to the properties of spheres.
- formed inside or on the surface of a sphere.



Enoch 78:10 And Uri'al showed me another law: when light is transferred to the moon, and on which side it is transferred to her by the sun.

Enoch 78:14 And the side whence the light of moon comes out, there again she wanes until all the light vanishes and all the days of the month are at an end, and her sphere is empty, void of light.

Dubay -Amateur balloon footage taken above the clouds has provided stunning visual proof that the Sun cannot be millions of miles away. In several shots you can see a clear hot-spot reflecting on the clouds directly below the Sun's spotlight-like influence. If the Sun were actually millions of miles away such a small, localized hot-spot could not occur.




This one is really dumb. So, do you see an actual hot spot on earth? If so, where? What were are seeing here is most likely a lighter colored area of the earth, if anything. Also, I CAN SEE THE CURVE OF THE EARTH IN THIS PHOTO!!!



The Sun is clearly NOT 93 million miles away. You can see a hot-spot directly underneath it, proving it is very close.


Dubay - Another proof the Sun is not millions of miles away is found by tracing the angle of sun-rays back to their source above the clouds. There are thousands of pictures showing how sunlight comes down through cloud-cover at a variance of converging angles. The area of convergence is of course the Sun, and is clearly NOT millions of miles away, but rather relatively close to Earth just above the clouds.



Clouds like this are only a few thousand feet up, so by this logic the sun is about 5 or 6 miles above the surface, tops. Great, you just disproved your own theory.

If A Flat Earth, Why Does the Sun Go Down?

con·cen·tric

/kən'sentrik/ 

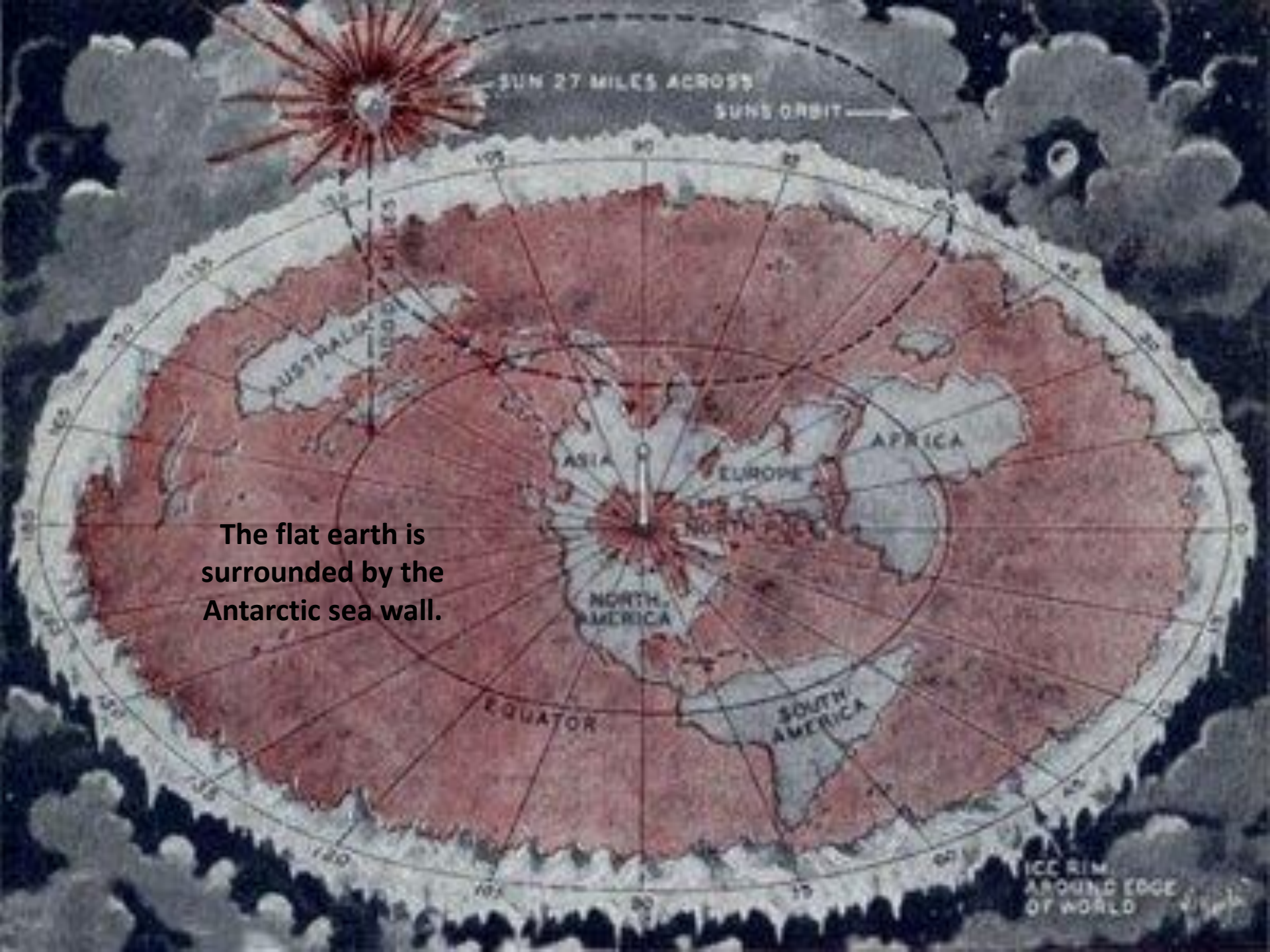
adjective

of or denoting circles, arcs, or other shapes that share the same center, the larger often completely surrounding the smaller.

"concentric circles indicate distances of 1 km, 2 km, and 3 km from the center"

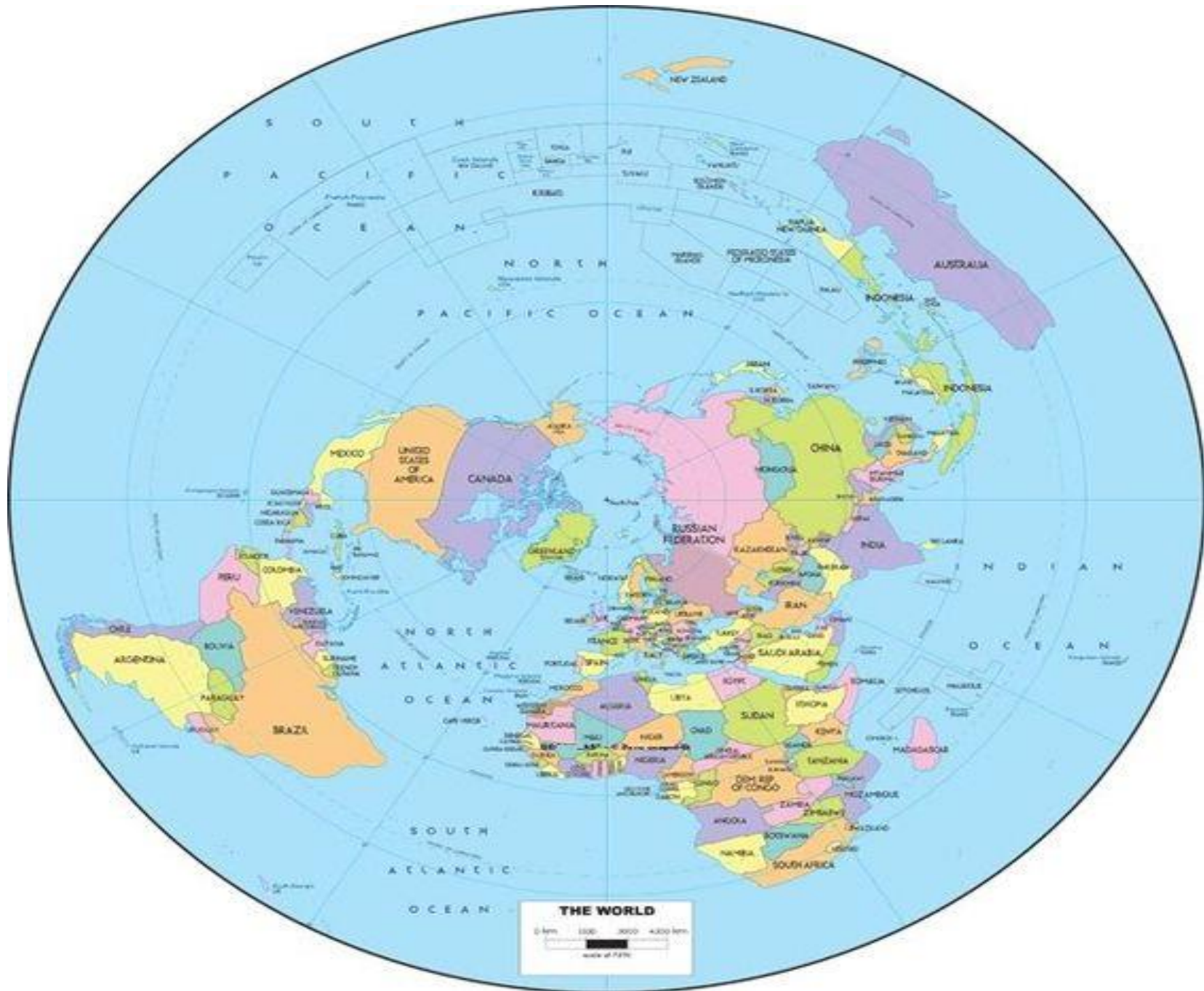
The Sun never sets or rises, it stays the same distance over the Earth throughout it's daily/annual journeys around. The appearance of rising and setting is all based on the law of perspective on plane surfaces. The Sun and Moon spotlights are perpetually hovering over and parallel to the surface of the Earth.

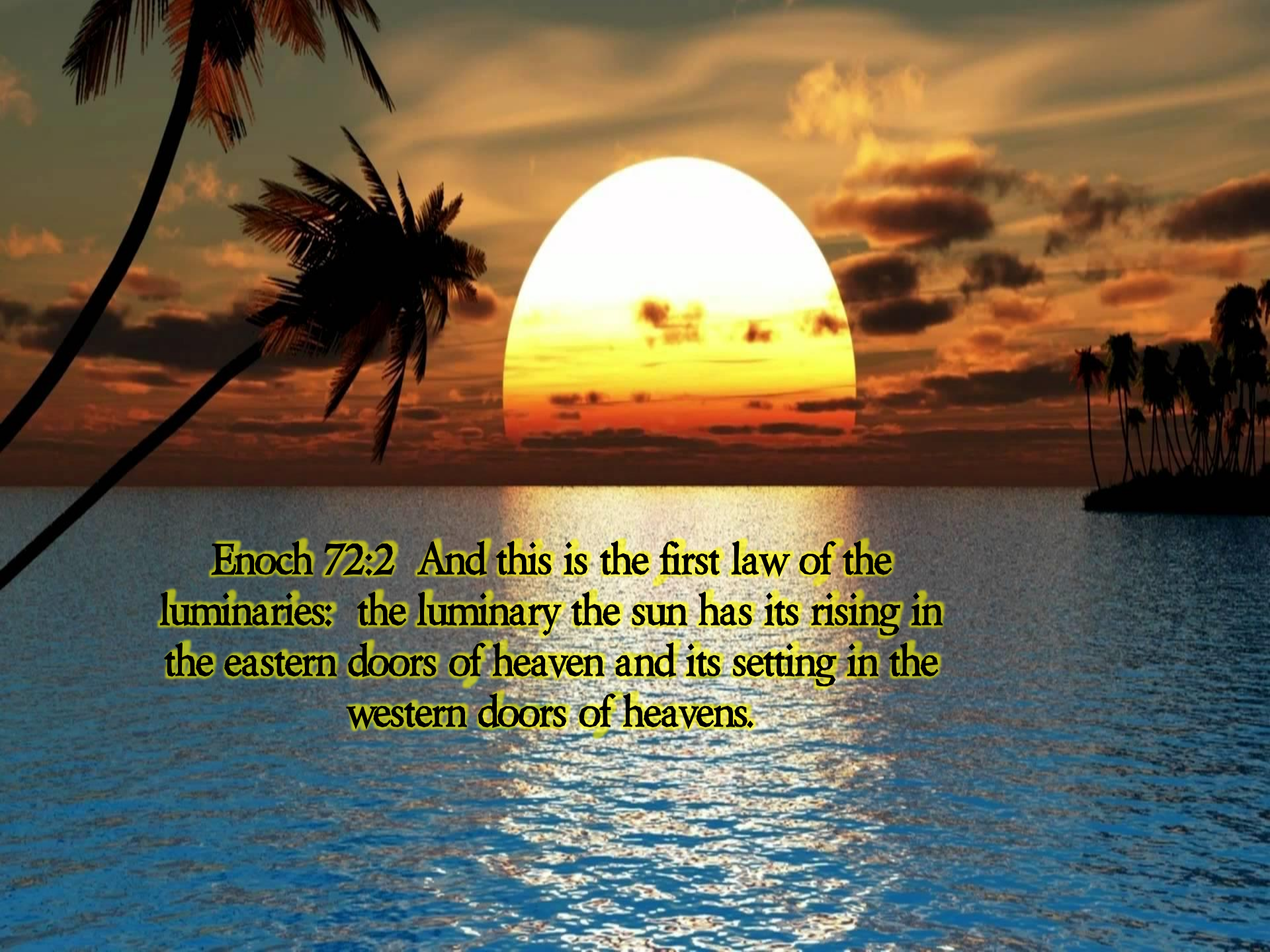
From our vantage point, due to the Law of Perspective, the day/night luminaries appear to rise up the Eastern horizon, curve peaking high overhead, and then sink below the Western horizon. They do not escape to the underside of the Flat-Earth as one might imagine, **but rather rotate concentric clockwise circles around the circumference from tropic to tropic.** ~ Eric Dubay.



The flat earth is surrounded by the Antarctic sea wall.

ICE RIM
AROUND EDGE
OF WORLD



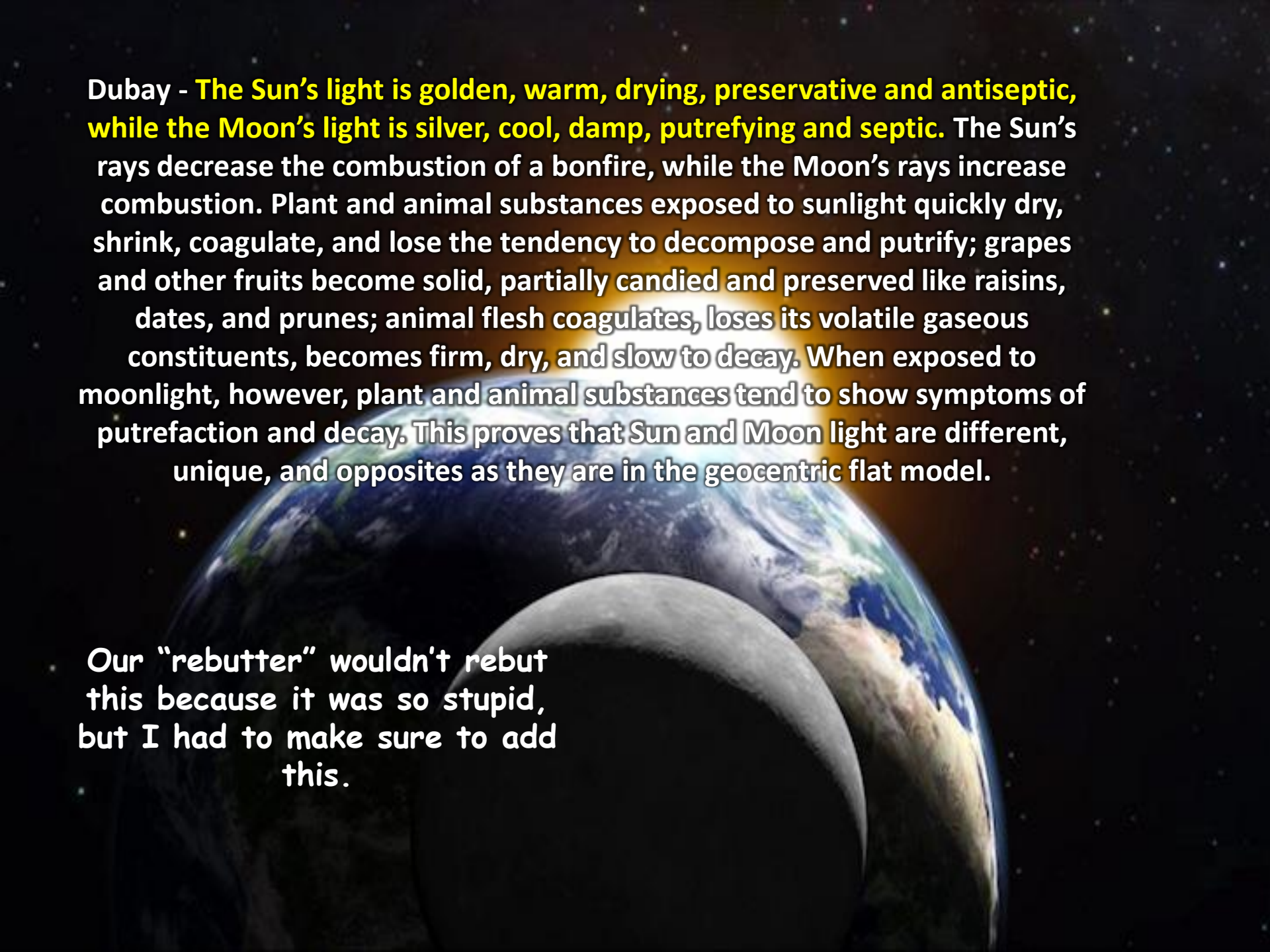
A tropical sunset scene with a large, bright sun partially obscured by clouds, casting a golden glow over the sky and reflecting on the blue ocean. Silhouettes of palm trees are visible on the left and right sides of the frame.

Enoch 72:2 And this is the first law of the luminaries: the luminary the sun has its rising in the eastern doors of heaven and its setting in the western doors of heavens.

Dubay - The fact that the Sun and Moon's reflections on water always form a straight line path from the horizon to the observer proves the Earth is not a ball. If Earth's surface was curved it would be impossible for the reflected light to curve over the ball from horizon to observer.

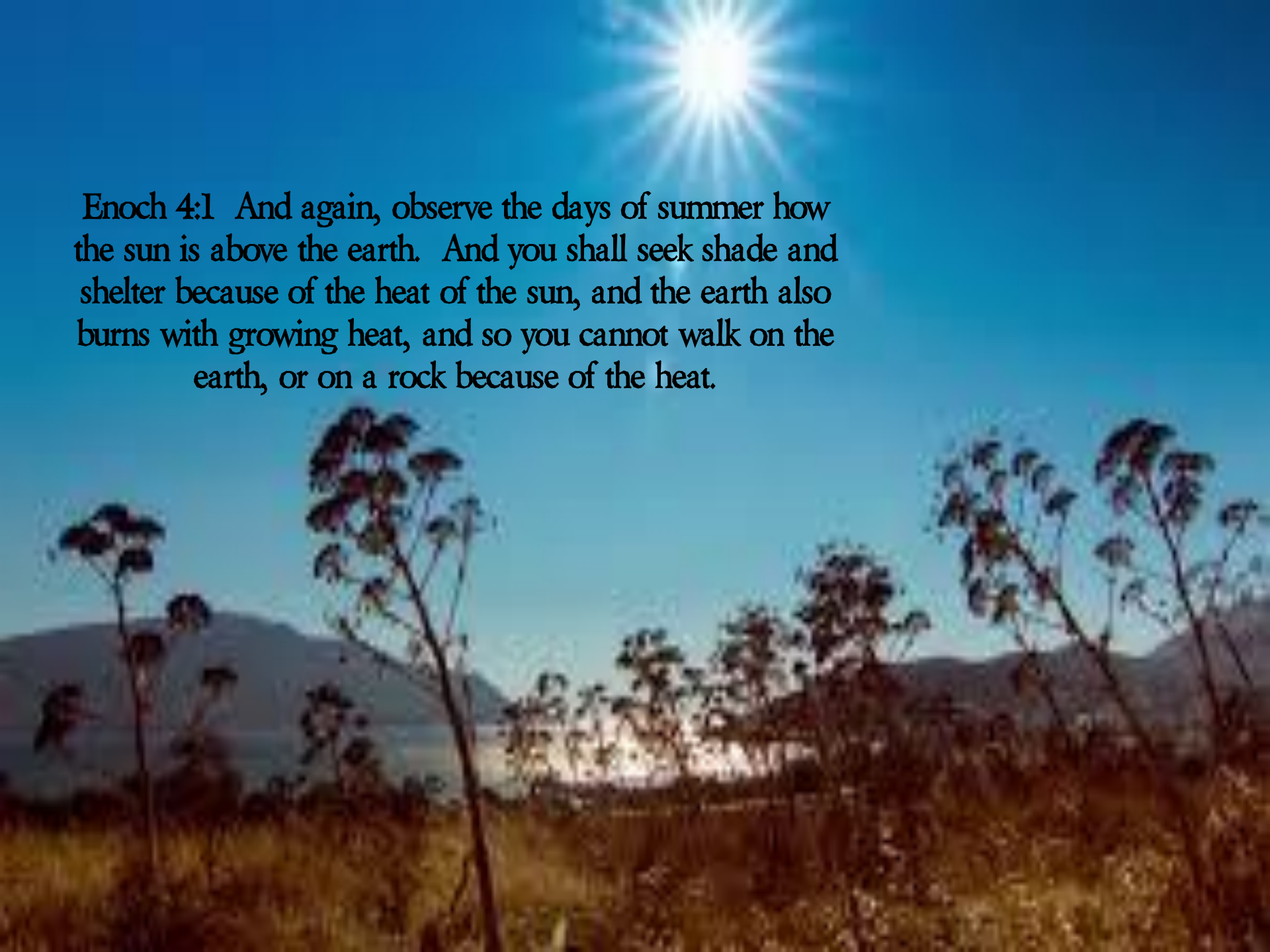


This photo is actually a proof for a round earth. Notice how the reflections get more dense the closer you are to the horizon? This would only happen on a ball earth. On a flat earth, it would act as a flat mirror, with a single angle of reflection and a spot, not a smear.

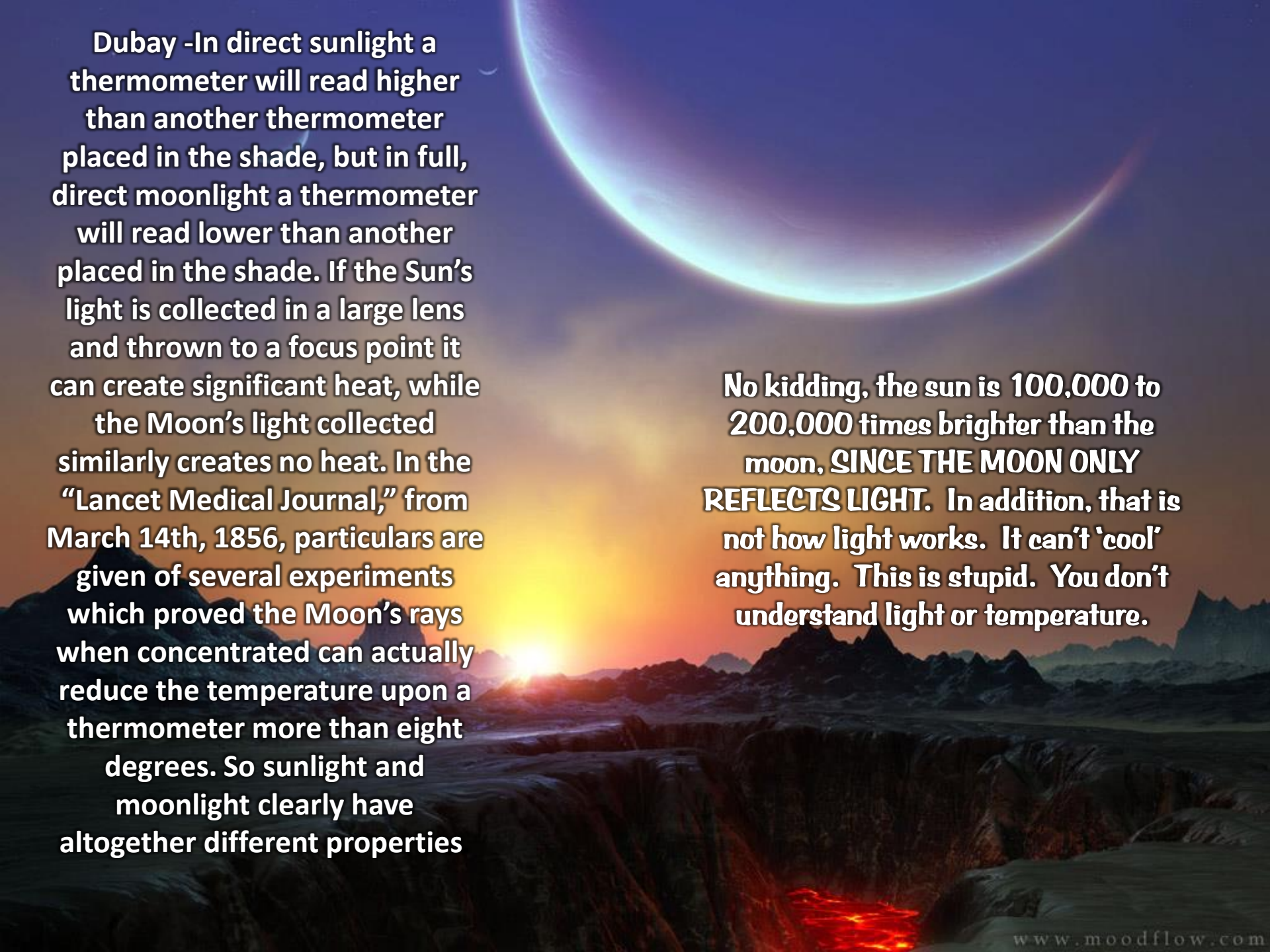


Dubay - **The Sun's light is golden, warm, drying, preservative and antiseptic, while the Moon's light is silver, cool, damp, putrefying and septic.** The Sun's rays decrease the combustion of a bonfire, while the Moon's rays increase combustion. Plant and animal substances exposed to sunlight quickly dry, shrink, coagulate, and lose the tendency to decompose and putrify; grapes and other fruits become solid, partially candied and preserved like raisins, dates, and prunes; animal flesh coagulates, loses its volatile gaseous constituents, becomes firm, dry, and slow to decay. When exposed to moonlight, however, plant and animal substances tend to show symptoms of putrefaction and decay. This proves that Sun and Moon light are different, unique, and opposites as they are in the geocentric flat model.

Our "rebutter" wouldn't rebut this because it was so stupid, but I had to make sure to add this.

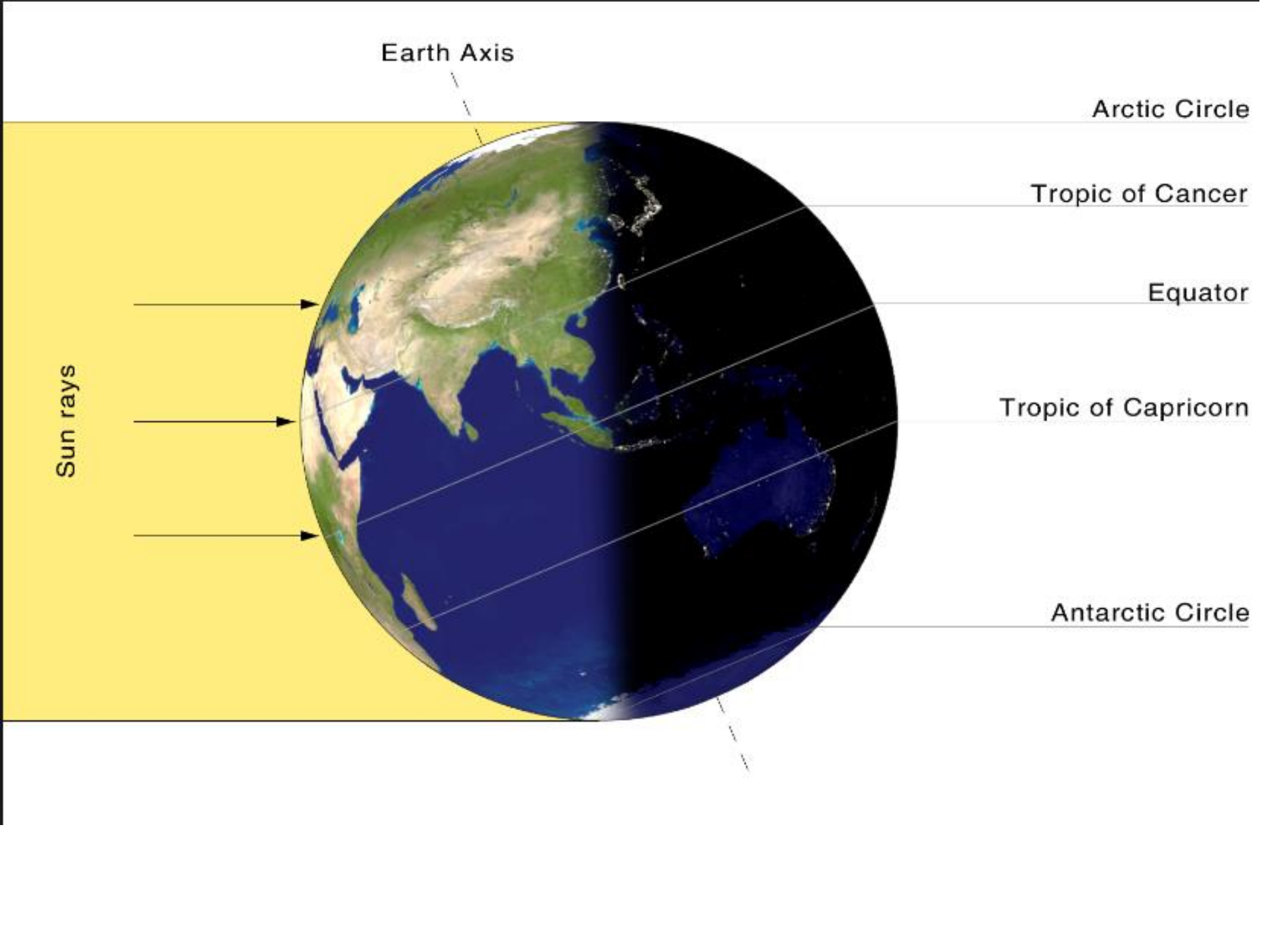
A bright sun with a starburst effect is positioned in the upper center of a clear blue sky. Below the sky, a landscape is visible, featuring dry, golden-brown grass in the foreground and several thin, leafless trees. In the background, there are low, hazy mountains or hills. The overall scene suggests a hot, sunny day.

Enoch 4:1 And again, observe the days of summer how the sun is above the earth. And you shall seek shade and shelter because of the heat of the sun, and the earth also burns with growing heat, and so you cannot walk on the earth, or on a rock because of the heat.



Dubay -In direct sunlight a thermometer will read higher than another thermometer placed in the shade, but in full, direct moonlight a thermometer will read lower than another placed in the shade. If the Sun's light is collected in a large lens and thrown to a focus point it can create significant heat, while the Moon's light collected similarly creates no heat. In the "Lancet Medical Journal," from March 14th, 1856, particulars are given of several experiments which proved the Moon's rays when concentrated can actually reduce the temperature upon a thermometer more than eight degrees. So sunlight and moonlight clearly have altogether different properties

No kidding, the sun is 100,000 to 200,000 times brighter than the moon, SINCE THE MOON ONLY REFLECTS LIGHT. In addition, that is not how light works. It can't 'cool' anything. This is stupid. You don't understand light or temperature.



Earth Axis

Arctic Circle

Tropic of Cancer

Equator

Tropic of Capricorn

Antarctic Circle

Sun rays

THIS CAN ONLY BE EXPLAINED IF THE WORLD IS ROUND, AND ROTATING AROUND ITS OWN AXIS.

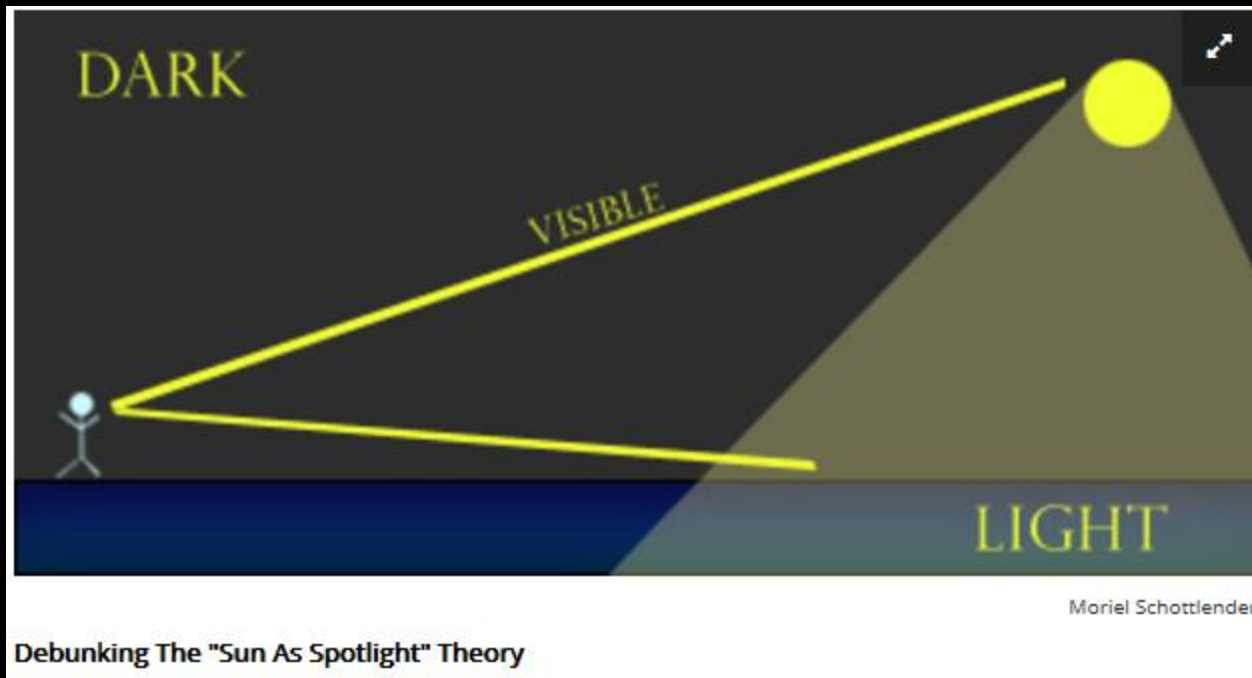
AT A CERTAIN POINT WHEN THE SUN IS SHINING ON ONE PART OF THE EARTH, THE OPPOSITE SIDE IS DARK, AND VISE VERSA. THAT ALLOWS FOR TIME DIFFERENCES AND TIMEZONES, SPECIFICALLY ONES THAT ARE LARGER THAN 12 HOURS.



Moriel Schottlander

Time Zones

We have time zones because when the Sun is illuminating one side of the spherical Earth, the other side is dark.



ANOTHER POINT CONCERNING TIMEZONES, THE SUN AND FLAT/SPHERICAL EARTH: IF THE SUN WAS A "SPOTLIGHT" (VERY DIRECTIONALLY LOCATED SO THAT LIGHT ONLY SHINES ON A SPECIFIC LOCATION) AND THE WORLD WAS FLAT, WE WOULD HAVE SEEN THE SUN EVEN IF IT DIDN'T SHINE ON TOP OF US (AS YOU CAN SEE IN THE DRAWING). THE SAME WAY YOU CAN SEE THE LIGHT COMING OUT OF A SPOTLIGHT ON A STAGE IN THE THEATER, EVEN THOUGH YOU – THE CROWD – ARE IN THE DARK. THE ONLY WAY TO CREATE TWO DISTINCTLY SEPARATE TIMEZONES, WHERE THERE IS COMPLETE DARKNESS IN ONE WHILE THERE'S LIGHT IN THE OTHER, IS IF THE WORLD IS SPHERICAL.



THE CENTER OF GRAVITY

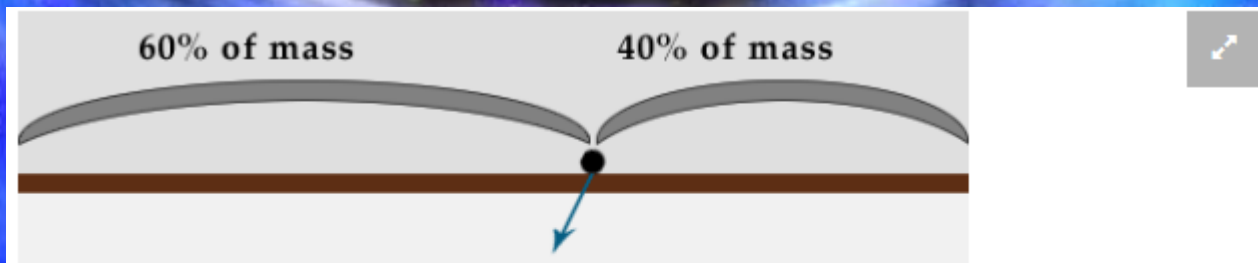
THERE'S AN INTERESTING FACT ABOUT MASS: IT ATTRACTS THINGS TO IT. THE FORCE OF ATTRACTION (GRAVITY) BETWEEN TWO OBJECTS DEPENDS ON THEIR MASS AND THE DISTANCE BETWEEN THEM. SIMPLY SAID, GRAVITY WILL PULL TOWARD THE CENTER OF MASS OF THE OBJECTS. TO FIND THE CENTER OF MASS, YOU HAVE TO EXAMINE THE OBJECT.



A Sphere's Center Of Mass

CONSIDER A SPHERE. SINCE A SPHERE HAS A CONSISTENT SHAPE, NO MATTER WHERE ON IT YOU STAND, YOU HAVE EXACTLY THE SAME AMOUNT OF SPHERE UNDER YOU. (IMAGINE AN ANT WALKING AROUND ON A CRYSTAL BALL. FROM THE INSECT'S POINT OF VIEW, THE ONLY INDICATION OF MOVEMENT WOULD BE THE FACT THE ANT IS MOVING ITS FEET. THE SHAPE OF THE SURFACE WOULD NOT CHANGE AT ALL.) A SPHERE'S CENTER OF MASS IS IN THE CENTER OF THE SPHERE, WHICH MEANS GRAVITY WILL PULL ANYTHING ON THE SURFACE TOWARD THE CENTER OF THE SPHERE (STRAIGHT DOWN) NO MATTER WHERE IT'S LOCATED.

CONSIDER A FLAT PLANE. THE CENTER OF MASS OF A FLAT PLANE IS IN ITS CENTER (MORE OR LESS – IF YOU WANT TO BE MORE ACCURATE, FEEL FREE TO DO THE ENTIRE INTEGRATION PROCESS), SO THE FORCE OF GRAVITY WILL PULL ANYTHING ON THE SURFACE TOWARD THE MIDDLE OF THE PLANE. THAT MEANS THAT IF YOU STAND ON THE EDGE OF THE PLANE, GRAVITY WILL BE PULLING YOU TOWARD THE MIDDLE, NOT STRAIGHT DOWN LIKE YOU USUALLY EXPERIENCE.



Moriel Schottlander

A Plane's Center Of Mass

A plane's center of mass is in the middle—which means that gravity should pull objects toward the center of the plane.



OSTM/Jason 2

Jason

QuikSCAT

ACRIMSAT

Landsat-7

EO-1

Aqua

SORCE

TRMM

Terra

GRACE

CALIPSO

Aura

CloudSat

USES OF ARTIFICIAL SATELLITES

A satellite is shown in orbit above the Earth. The satellite is a spherical object with a bright light reflecting off its surface. The Earth is visible in the background, showing blue oceans and white clouds. The satellite's orbit is indicated by a thin line.

- ❖ EARTH OBSERVATIONS
- ❖ COMMUNICATIONS
- ❖ SCIENTIFIC INVESTIGATION
- ❖ NAVIGATION
- ❖ MILITARY

1957
First Artificial Satellite
(Sputnik)

The first artificial satellite was Sputnik 1, launched by the Soviet Union on October 4, 1957. At about the size of a basketball, Sputnik 1 was equipped with a radio transmitter that gave off a beeping signal—helping the Soviets to track it on its 98-minute orbit and to signal to the world that the U.S.S.R. was the leader in space

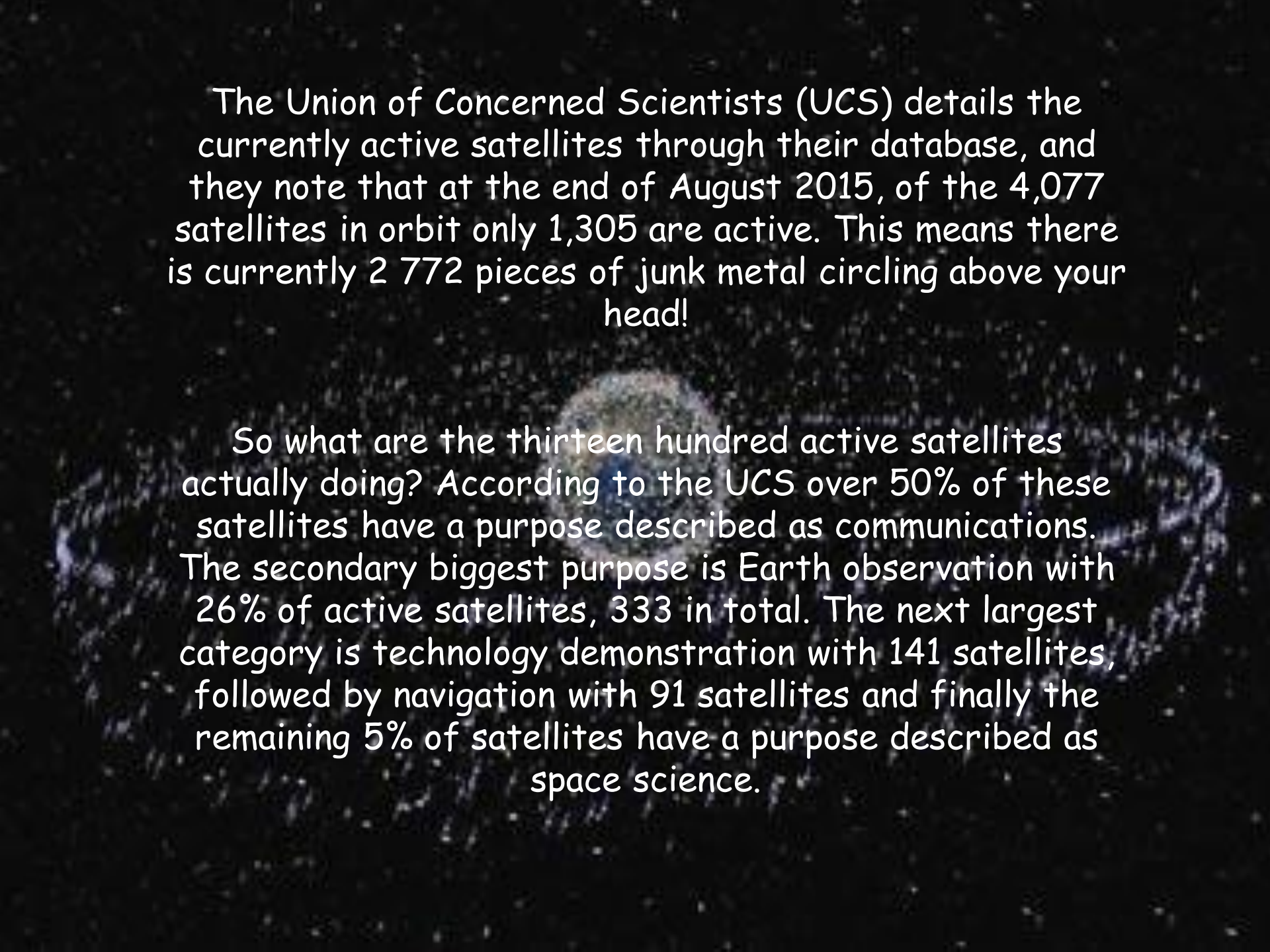


How many satellites are orbiting the Earth in 2015?



A satellite can be defined as an artificial body placed in orbit around a planet in order to collect information, or for communication. The United Nations Office for Outer Space Affairs (UNOOSA) monitors, and maintains a searchable database of, objects launched into space.

According to UNOOSA, at the end of August 2015, there were 4077 satellites orbiting the Earth, which equates to 56.63% of all satellites ever launched.



The Union of Concerned Scientists (UCS) details the currently active satellites through their database, and they note that at the end of August 2015, of the 4,077 satellites in orbit only 1,305 are active. This means there is currently 2 772 pieces of junk metal circling above your head!

So what are the thirteen hundred active satellites actually doing? According to the UCS over 50% of these satellites have a purpose described as communications. The secondary biggest purpose is Earth observation with 26% of active satellites, 333 in total. The next largest category is technology demonstration with 141 satellites, followed by navigation with 91 satellites and finally the remaining 5% of satellites have a purpose described as space science.

1957



1992



2015



WHAT IS SPACE JUNK?

Since the first object, Sputnik One, was launched into space 53 years ago, mankind has created a swarm of perhaps tens of millions of items of debris.

The rubbish circling the planet comes from old rockets, abandoned satellites and missile shrapnel.


There are around 22,000 objects in orbit that are big enough for officials on the ground to track and countless more smaller ones that could do damage to human-carrying spaceships and valuable satellites.

It is estimated that there are as many as 370,000 pieces of space junk floating in Earth's orbit, traveling at speeds of up to 22,000 mph.

One major source of debris in the past was the testing of anti-satellite weapons carried out by both the U.S. and Soviet Union in the 1960s and 1970s.

Accidental events have also contributed to the problem. In February 2007 for instance, a Russian Briz-M booster stage exploded in orbit over South Australia.

More recently, the GOCE satellite, also known as the 'Ferrari of space', made a fiery fall to Earth sometime between the end of this month and the start of November.



Commercial users account for 52% of the satellites, followed by Governments with 30%, 27% have military users and 8% are civilian users. The percentages total more than one hundred percent as some satellites have for multiple purposes. The civil users are mostly Universities or other academic institutes that have launched their own satellites.

The USA is biggest operator of active satellites with over 500, followed by China and then Russia. The UK is listed as the operator on only 40 satellites, although we also have a share in the 26 European Space Agency (ESA) ones.

<http://www.pixalytics.com/sat-orbit-2015/>

<https://www.quora.com/Lets-say-I-dont-believe-the-world-is-round-How-can-one-prove-the-world-is-round-to-me>

I got to go to South Australia, years ago, and we spent one night at a lodge way out in the outback. There was no light pollution to speak of. The sky was perfectly clear, and the stars were as bright as I've ever seen them. The Milky Way was amazing, with the dust lanes visible in sharp contrast.

Some of the constellations you can see in the Northern Hemisphere can't be seen in the Southern Hemisphere, and vice versa. I couldn't spot the Big Dipper (Ursa Major), for example, although Crux (the Southern Cross) was clearly visible. But there are some constellations that can be seen from both hemispheres—the zodiac, for example. And I was momentarily confused when I realized that a group of stars that the locals called the Pointers was part of the constellation Sagittarius—but *upside down* from the way I was used to seeing it.

I mean, this all makes perfect sense on a round Earth. On a flat Earth everyone should see basically the same stars. But on a round Earth, not only do the stars that you can see change as you change latitude, but the constellations change their orientations as you change latitude.

EDIT: Here's what I mean. This is what the constellation Orion looks like from the Northern Hemisphere as it rises. I don't have a camera that would take good sky photos like this, but I can go out any clear evening at this time of year and confirm that yes, this is what Orion looks like from my house. (The photo is by Astro Bob, blogging from northern Minnesota.)



And this is what Orion looks like from Australia as it rises; Orion Rising in Australia (50mm 5DII) . I hope I have not offended the Copyright Gods in linking to this image, but it was the best I could find that *shows the horizon*. Otherwise, your hypothetical flat-earther might just accuse me of flipping the image. Of course, he or she might accuse me of faking the image below with Photoshop anyway; all I can say is that I've seen this with my own eyes. Image courtesy of AmazingSky.com - by Alan Dyer, which everyone should check out for awesome astrophotography.



If you can't see what I'm talking about, look for the distinctly reddish bright star (Betelgeuse) and a very bright bluish star (Rigel). The line from Betelgeuse to Rigel is almost perfectly bisected by the three stars of Orion's Belt. See it now?



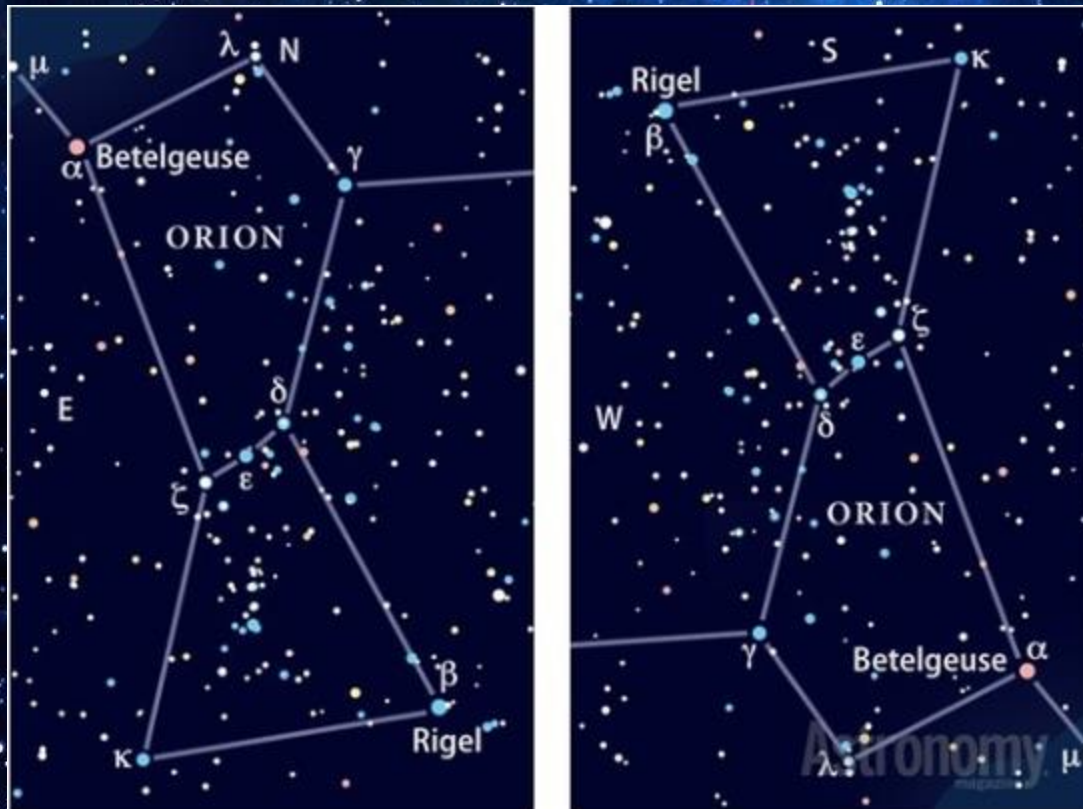
Northern Hemisphere



Southern Hemisphere



If you still can't, here are two star maps: Northern Hemisphere on the left, Southern Hemisphere on the right.



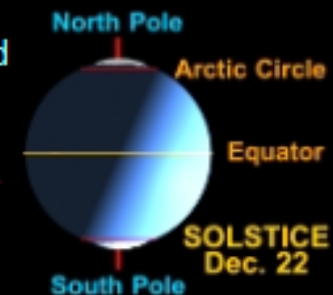
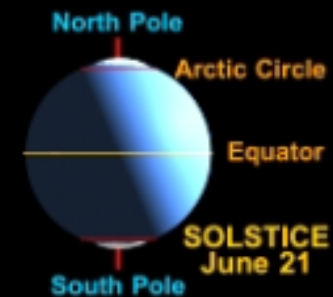
And that's exactly what you wouldn't see, on a flat earth.

SOLSTICE

SUMMER SOLSTICE: The first day of the Season of Summer. On this day (JUNE 21 in the northern hemisphere*) the Sun is farthest north and the length of time between Sunrise and Sunset is the longest of the year.

WINTER SOLSTICE: The first day of the Season of Winter. On this day (DECEMBER 22 in the northern hemisphere*) the Sun is farthest south and the length of time between Sunrise and Sunset is the shortest of the year.

* In the southern hemisphere, winter and summer solstices are exchanged. Summer: December 22. Winter: June 21.



EQUINOX

Two times of the year when night and day are about the same length. The Sun is crossing the Equator (an imaginary line around the middle of the Earth) and it is an equal distance from the North Pole and the South Pole.

SPRING EQUINOX: The first day of the Season of Spring - and the beginning of a long period of sunlight at the Pole. In the northern hemisphere: MARCH 20 (the Sun crosses the Equator moving northward). In the southern hemisphere: SEPTEMBER 22 (the Sun crosses the Equator moving southward).

AUTUMN EQUINOX: The first day of the Season of Autumn - and the beginning of a long period of darkness at the Pole. In the northern hemisphere: SEPTEMBER 22 (the Sun crosses the Equator moving southward). In the southern hemisphere: MARCH 20 (the Sun crosses the Equator moving northward).





The Australian Tea Party

June 23 at 9:45pm · 🌐

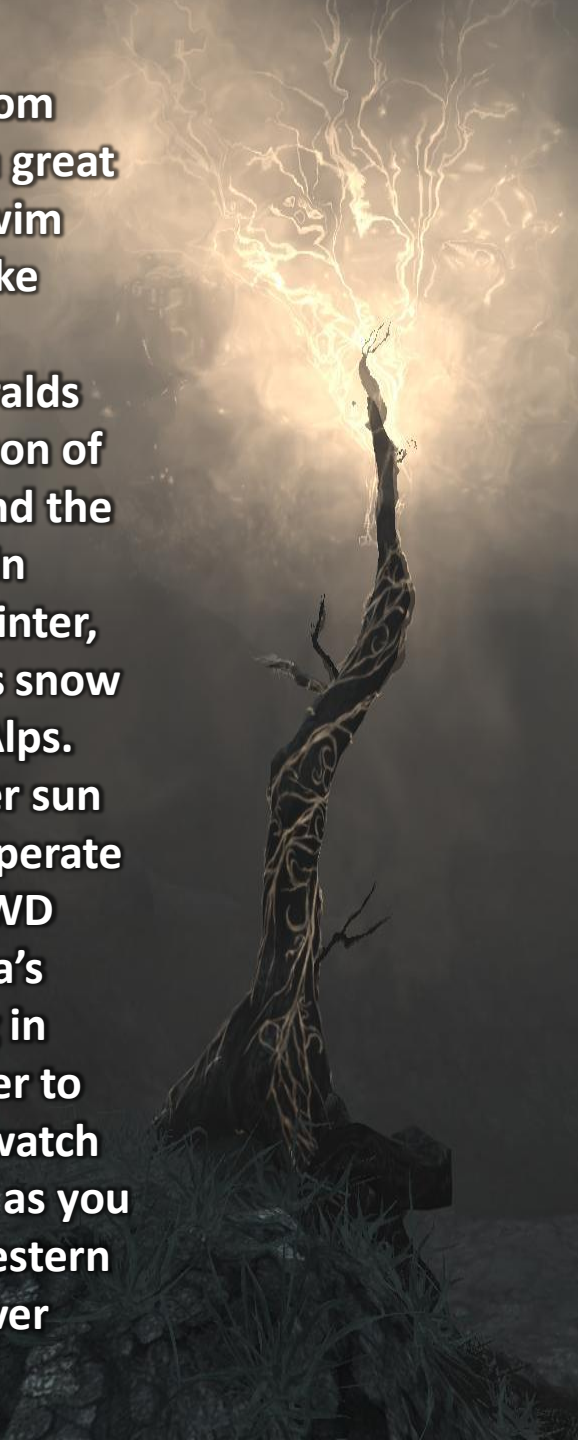
AS USUAL WITH CHANGEOVER WE BRING YOU A PICTURE OF AUSTRALIA ... THIS TIME WE BRING YOU PROOF THAT IT SNOWS IN AUSTRALIA ... OCCASIONALLY. HERE IS FALLS CREEK IN VICTORIA'S HIGH COUNTRY, AUSTRALIA.



👍❤️😱 87

4 Comments 14 Shares  

Summer in Australia, from December to February, is a great time to get outdoors. Swim Sydney's beaches or hike Tasmania's Overland Track. March to May heralds Australia's autumn, a season of fiery foliage in Canberra and the Formula 1 Grand Prix in Melbourne. Australia's winter, from June to August, offers snow skiing in the Australian Alps. Alternatively, take a winter sun holiday. Snorkel in the temperate Great Barrier Reef or 4WD through South Australia's Simpson Desert. Spring in Australia, from September to November is the time to watch for whales and wildflowers as you explore the wineries of Western Australia's Margaret River region.



**THIS BRIDGE IS OVER 20 MILES LONG. CAN YOU SEE
HOW IT FALLS AWAY BELOW THE HORIZON BY OVER 13 FEET?**



NOR CAN I





LITTLE BAY BRIDGE – SEE IT CURVE





VIEW SLIDESHOW 1 of 16

A barn swallow soars over the Christopher S. Bond Bridge. Built in 2010, the single tower cable-stay bridge carries Interstate 29 and Interstate 35 across the Missouri River.

JULIE DENESHA / KCUR

photo of mountains on Earth, taken from a high-altitude balloon



**Everest: Spectacular panorama captured of the
Himalayas from hot air balloon**



Flat Earth

PSYOP

EXPOSED!



<http://henrymakow.com/2016/02/Flat-Earth-Psyop.html>

This is a "PsyOp" which requires large funding from intelligence agencies and governments and corporations. It has become a tool of reverse psychology e.g. if you are broad minded enough to know 911 was a false flag; and now just accept Flat Earth theories. When you engage with this Psyop, a paid shill replies from their "Flat Earth Manual" like some cyborg, there is a mass of paid bloggers on CIA payroll to push this. -



They think the earth is the center of universe




The meme is the ideal project for mind-control that could be devised by Tavistock institute & CIA. It is amazing how many clever, well-meaning and spiritually oriented individuals have been suckered in by this transparent pseudo-scientific sham. The psyop is designed to create cognitive dissonance. You've been lied to your whole life to believe in the Globe model.

What is the underlying agenda? Lumping Christians and Truthers in a divide and rule strategy; some will fall for this trick while others won't be easily deceived by this nonsense. This flat earth stuff is to mess with your mind.

Conspiracy theorist Eric Dubay launched the International Flat Earth Research Society (IFERS) claiming all others were "controlled opposition". Dubay stands out for a documentary claiming Adolf was a peaceful, honourable individual unfairly tarnished by the Zionist media.

Flat Earthism is like a new religion with its dogmas and many schisms. Three websites vying for flat earth supremacy differ from the trivial (who had the idea first) to the argumentative (Are the Jews to blame for suppressing flat-Earth truths?). Everybody is trying to define it; there is no unified theory.

Flat earther, Daniel Shenton states, "There is no unified flat Earth model but the most commonly accepted one is that it's more or less a disc, with a ring of something to hold in the water. The height and substance of that, no one is absolutely sure, but most people think it's mountains with snow and ice."



President of the International Flat Earth Research 'SOCIETY'

North
Magnetic

Geographic
North Pole

Eric Dubay

Specializing in:
Spirituality & Religion

Eric's Esoterics - **Expert** on Secret Societies, the Occult, **Astrology, Tarot and Palm Reading, Dream Analysis, and Numerology**

About My Services

I am available for live chat regarding my research into the Global Conspiracy, Secret Societies, Ancient Religion, and the Occult. **I can also give live chat personal Tarot Readings and Dream Analysis. Through email I give multi-page detailed Astrological birth charts/reading, personal Numerological information, Tarot interpretations, as well as specific answers to all of your personal questions/queries.**

Experience & Qualifications

I am an autodidact from a family of teachers who has learned and taught both formally and informally my entire life. I've taught myself guitar, piano, **Kundalini Yoga**, and the Thai language for instance, and I have formally taught University English and Martial Arts (2nd degree Taekwondo). My real passion, however, is researching the global conspiracy and occult subjects like secret societies, **tarot, numerology, astrology** and astrotheology. I run the Atlantean Conspiracy website and I have written three books exposing the global elite and their history of manipulations, all available for FREE on my website.

Fee for email reading

Email Astrology/Tarot consultations: personal, detailed 4-page readings \$25 For consultation from all 4 divination arts (Ast, Tarot, Numerology, **and Kabbalah**, price negotiable

Geographic
South Pole

Magnetic
Pole*