

ANOTHER
BRICK IN
THE WALL

**CAL -
EXIT**

NUCLEAR

**ALEPPO
CODEX**

SILVER

FUKUSHIMA

**AGENDA
21**

CHEMTRAILS

JIHAD

**GOING
UNDERGROUND**

ROBOTS

CLONING

**SHADOW
GOVERNMENT**

ANTARCTICA

VACCINES

PT 1

BLACK GOO

SPYING


**SHADOW
GOVERNMENT
PT 2**

WEATHER

**HUMAN
TRAFFICKING**

"The illusion of freedom will continue as long as it's profitable to continue the illusion. At the point where the illusion becomes too expensive to maintain, they will just take down the scenery, they will pull back the curtains, they will move the tables and chairs out of the way and you will see the brick wall at the back of the theater."

Frank Zappa

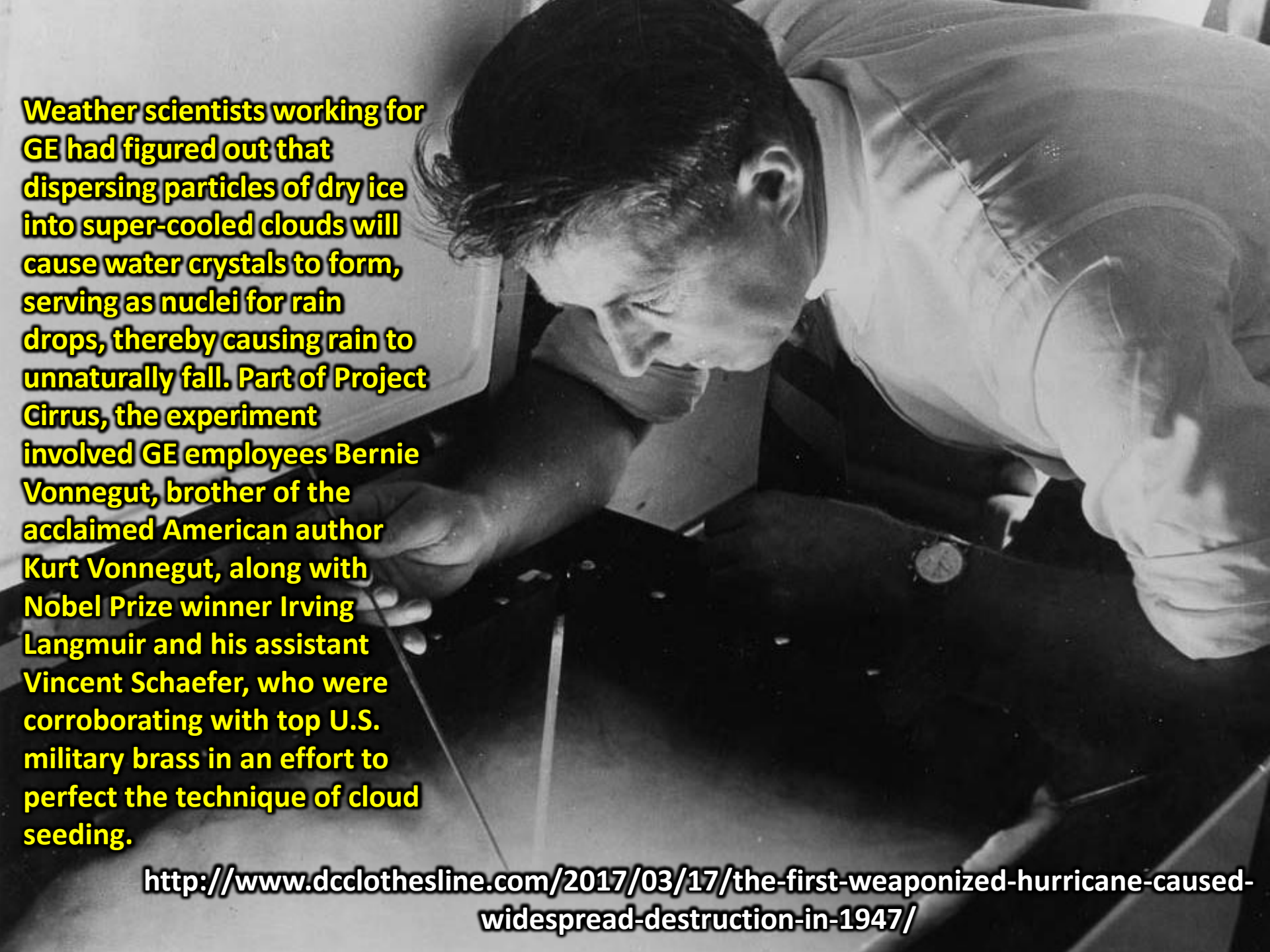




<http://www.theblackvault.com/documentarchive/project-cirrus-hurricane-modification/#>

Project Cirrus was the first attempt to modify a hurricane. It was a collaboration of the General Electric Corporation, the US Army Signal Corps, the Office of Naval Research, and the US Air Force.





Weather scientists working for GE had figured out that dispersing particles of dry ice into super-cooled clouds will cause water crystals to form, serving as nuclei for rain drops, thereby causing rain to unnaturally fall. Part of Project Cirrus, the experiment involved GE employees Bernie Vonnegut, brother of the acclaimed American author Kurt Vonnegut, along with Nobel Prize winner Irving Langmuir and his assistant Vincent Schaefer, who were corroborating with top U.S. military brass in an effort to perfect the technique of cloud seeding.

<http://www.dcclothesline.com/2017/03/17/the-first-weaponized-hurricane-caused-widespread-destruction-in-1947/>

“The seeding plane dropped about eighty pounds of dry ice along a 110-mile-long track parallel to the squall line and another hundred pounds into the top of a large cumulus cloud boiling up from the storm.... as the planes circled to take more photographs, observers saw a new line of rain falling parallel to where they had seeded. It looked like a trench shoveled out of the hurricane’s spiral of clouds.”



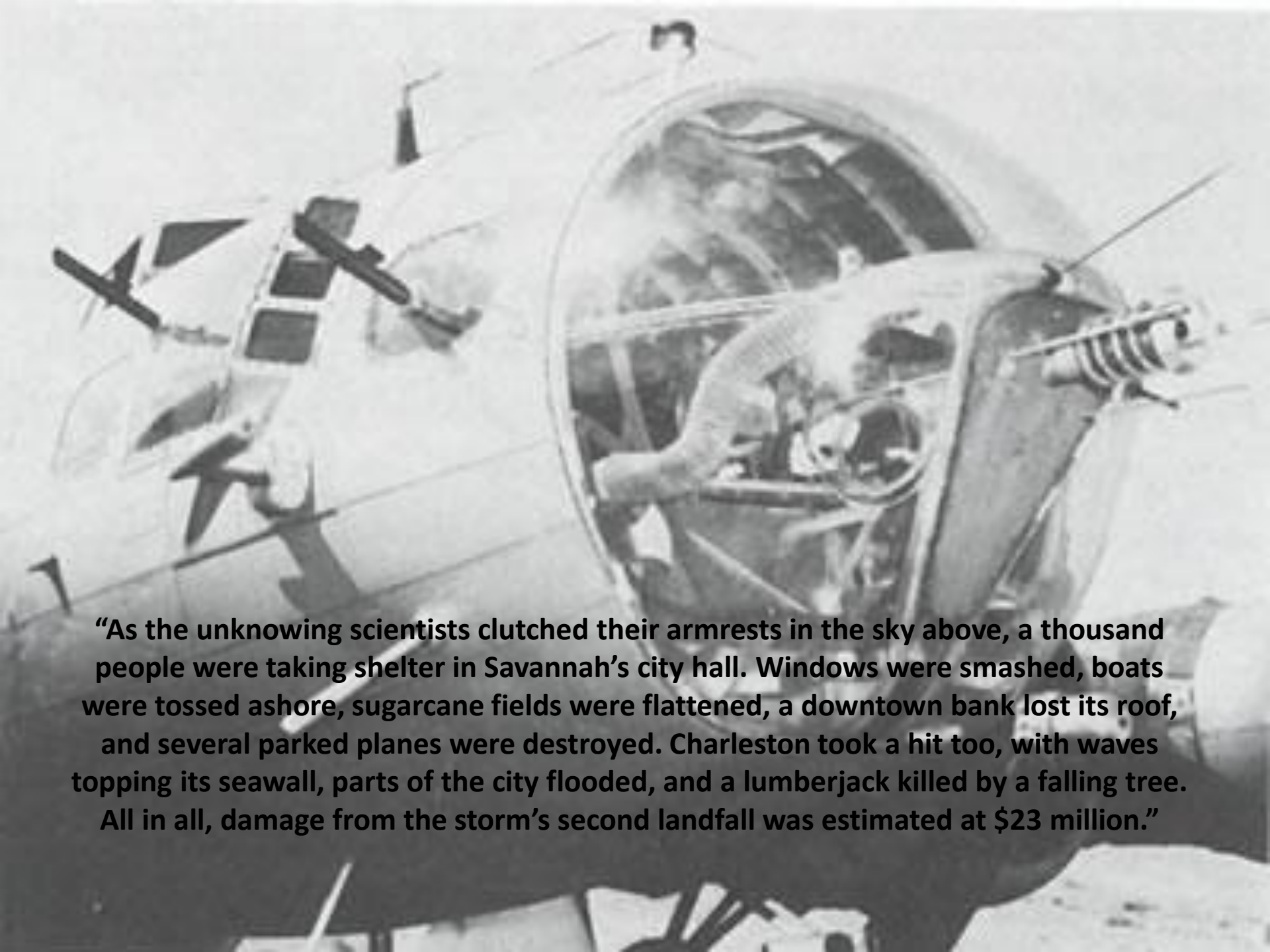
Initially uncertain of the results of this experiment, the following day the team again flew into the storm and were surprised to find major turbulence in their path, later realizing just how dramatically effective their initial test was. The seeding had worked, and the storm had made a sharp turn eastward.

**HURRICANE TURNS
TOWARD THIS CITY**
OCT 15 1967
Late Afternoon Update II
Will Hit This Morning
WINDS 40 TO 90 MILES
Flight Weather Bureau Calls
Storm "Confused"

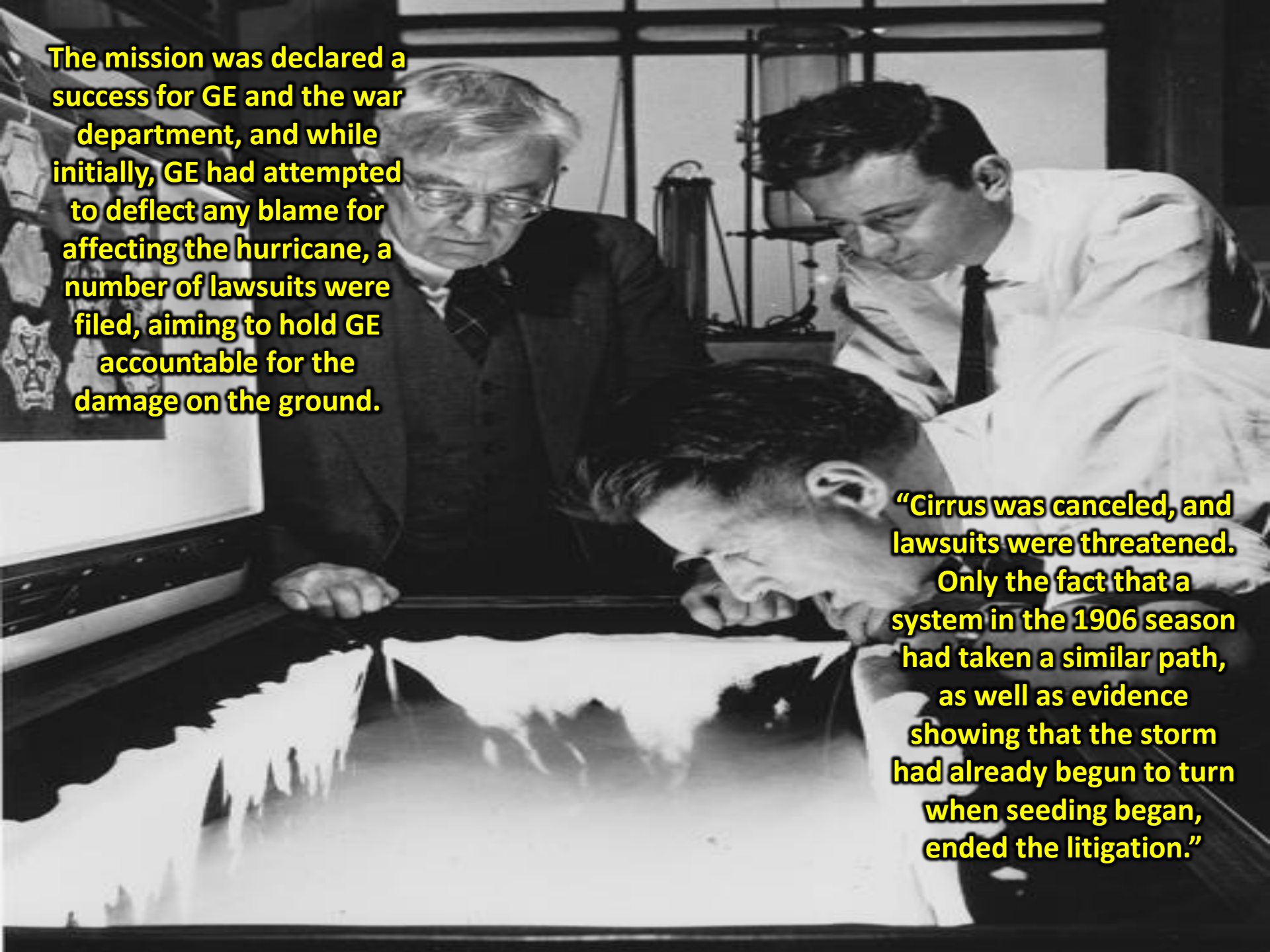
**Wind Blows
Passes Here**
ROOFS RIPPED OFF.
WINDOWS SMASHED
EXTENSIVE PROPERTY
DAMAGE REPORTED BUT
NO CASUALTIES
SAVANNAH BEACH
HARD HIT BY BLOW
BARRIERS AND UNBROKEN
BRICK WALL FALLS ON
BEACH
OCT 15 1967
Hurricane winds which
reached a velocity of at least
80 miles an hour lashed the
beach and vicinity early this
morning, falling trees, snapping
tree trunks, smashing windows

**TYBEE HARD
HIT BY WIND**
OCT 15 1967
HIGH SEAS SWEEP OVER
CONCRETE BULK-
HEAD
MANY HOUSES ARE
DAMAGED BY BLOW
AT ONE POINT DOCK AND
BAY RIVER
DROGGED
BY WINDS & WAVES
The storm surge was not high
and did not breach the beach
at Tybee Island. The wind
blows from the east and
west. The wind is strong
and the waves are high.
The wind is strong and
the waves are high. The
wind is strong and the
waves are high. The wind
is strong and the waves
are high. The wind is
strong and the waves are
high. The wind is strong
and the waves are high.

“Later, they found out the reason for the rough skies. Immediately after they had seeded it, the hurricane, made a dramatic dogleg turn. Inscribing a huge 7 over the Atlantic Ocean, it turned westward and plowed back to the mainland. It was battering Savannah with eighty-to-one-hundred-mile-an-hour winds when they flew over.”



“As the unknowing scientists clutched their armrests in the sky above, a thousand people were taking shelter in Savannah’s city hall. Windows were smashed, boats were tossed ashore, sugarcane fields were flattened, a downtown bank lost its roof, and several parked planes were destroyed. Charleston took a hit too, with waves topping its seawall, parts of the city flooded, and a lumberjack killed by a falling tree. All in all, damage from the storm’s second landfall was estimated at \$23 million.”



The mission was declared a success for GE and the war department, and while initially, GE had attempted to deflect any blame for affecting the hurricane, a number of lawsuits were filed, aiming to hold GE accountable for the damage on the ground.

“Cirrus was canceled, and lawsuits were threatened. Only the fact that a system in the 1906 season had taken a similar path, as well as evidence showing that the storm had already begun to turn when seeding began, ended the litigation.”

TECHNICAL INFORMATION SERIES

Title Page

AUTHOR Havens, Barrington S.	SUBJECT CLASSIFICATION meteorology	NO. RL-756 <hr/> DATE July 1952
---	--	--

TITLE

History of Project Cirrus

ABSTRACT

Project Cirrus, initiated on February 28, 1947 under Contract W-36-039-sc-32427, requisition EDG 21190, was established to cover "research study of cloud particles and cloud modifications." Project Cirrus continued through the life of several government contracts, ending in 1952. A history of the project covers not only the work done under

G.E. CLASS 1	REPRODUCIBLE COPY FILED AT Research Publication Services	NO. PAGES 105
GOV. CLASS.		

CONCLUSIONS

history of the project covers not only the work done under government contract but also the work of General Electric scientists for many years leading up to the establishment of the project.

<http://www.globalresearch.ca/weather-warfare-beware-the-us-military-s-experiments-with-climatic-warfare/7561>

“HAARP is a weapon of mass destruction, capable of destabilising agricultural and ecological systems globally.”

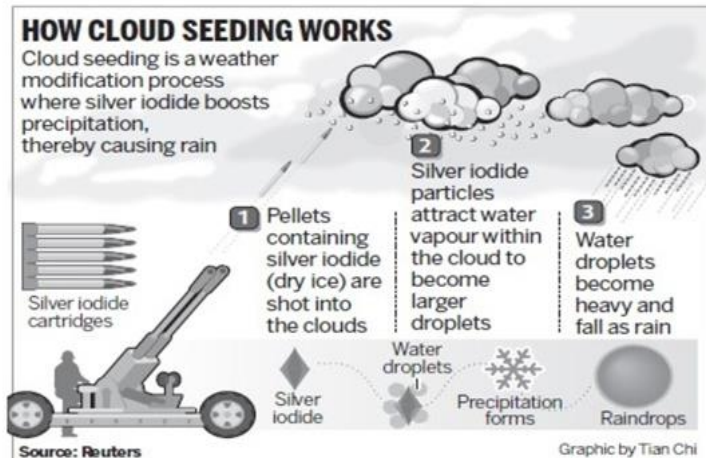
Rarely acknowledged in the debate on global climate change, the world’s weather can now be modified as part of a new generation of sophisticated electromagnetic weapons. Both the US and Russia have developed capabilities to manipulate the climate for military use.

Environmental modification techniques have been applied by the US military for more than half a century. US mathematician John von Neumann, in liaison with the US Department of Defense, started his research on weather modification in the late 1940s at the height of the Cold War and foresaw ‘forms of climatic warfare as yet unimagined’. During the Vietnam war, cloud-seeding techniques were used, starting in 1967 under Project Popeye, the objective of which was to prolong the monsoon season and block enemy supply routes along the Ho Chi Minh Trail.

CAN WE STOP CLIMATE CHANGE? MAYBE, WE BEEN MANIPULATING WEATHER SINCE NAM. DON'T YOU REMEMBER OPERATION POPEYE? YOU THINK THE UN SIGNED A TREATY IN 1977 ABOUT SOMETHING IMPOSSIBLE? BET YOU \$5 WE SUCCESSFULLY CHANGED THE WEATHER IN NAM THEY SAY WE INCREASED THE RAIN BY 50% 30 DAYS TO 45 PER SEASON. CAN YOU IMAGINE WHAT WE COULD DO NOW?

Operation Popeye Weather Manipulation

From Wikipedia, the free encyclopedia



was a US military [cloud seeding](#) operation (running from March 20, 1967 until July 5, 1972) during the [Vietnam war](#) to extend the [monsoon season](#) over [Laos](#), specifically areas of the [Ho Chi Minh Trail](#). The operation seeded clouds with [silver iodide](#), resulting in the targeted areas seeing an extension of the monsoon period an average of 30 to 45 days. As the continuous rainfall slowed down the truck traffic, it was considered relatively successful.^[1] The [54th Weather Reconnaissance Squadron](#) carried out the operation to "make mud, not war."^[2]

The resultant rain and subsequent flooding of the nearby Song Con River is sometimes blamed for the move of [POWs](#) from the prison camp at [Son Tay](#) and therefore, the failure of [Operation Ivory Coast](#).^[3]

Overview

Project Popeye was an experiment in increased rainfall through cloud seeding jointly approved by the U.S. Department of State and U.S. Department of Defense. The technical aspects of the experiment were verified by Dr. Donald F. Hornig, Special Assistant to the President of the United States for Science and Technology. The government of Laos was not informed of the project, its methods or its goals.

[Robert S. McNamara](#), U.S. Secretary of Defense, was aware that there might be objections raised by the international scientific community but said in a memo to the president that such objections had not in the past been a basis for prevention of military activities considered to be in the interests of U.S.



<http://www.covvha.net/2015/03/01/monsanto-weather-modification-operation-popeye/>

Vietnam War Weather Modification – Operation Popeye

Geophysical Warfare — “Rainmakers.” During the Vietnam Conflict, our warfighters needed a way to interdict enemy traffic on the Ho Chi Minh Trail. “Project Popeye” helped answer the call. China Lake adapted its cloud seeding technologies to enhance rainfall thereby significantly deterring enemy activity on the trail. This highly successful China Lake technology was also used in hurricane abatement, fog control, and drought relief.

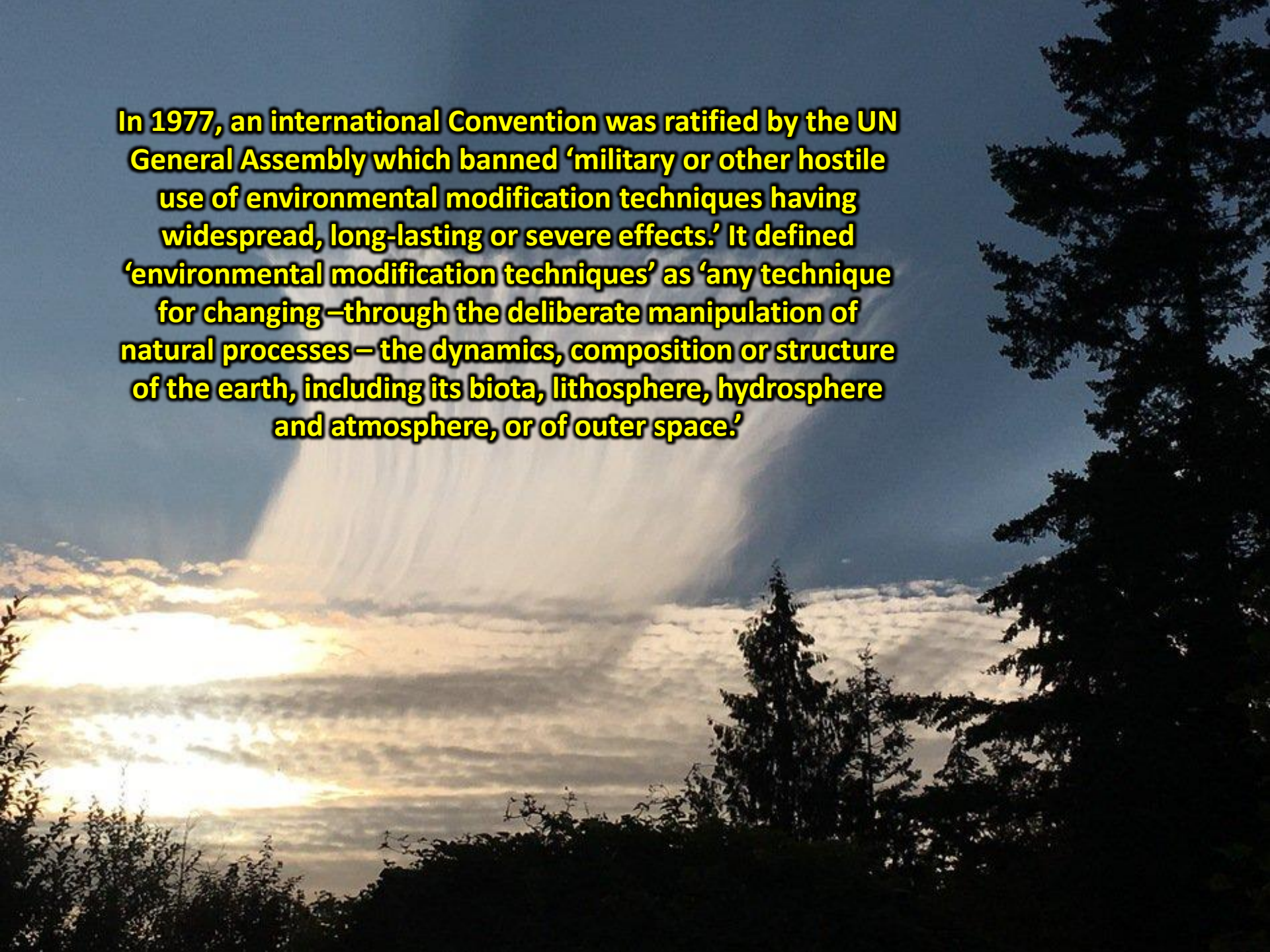
Think twice before you say weather control is just a conspiracy theory. Then ask yourself why Monsanto owns patents in Geo-engineering.

The US military has developed advanced capabilities that enable it selectively to alter weather patterns. The technology, which is being perfected under the High-frequency Active Auroral Research Program (HAARP), is an appendage of the Strategic Defense Initiative – ‘Star Wars’. From a military standpoint, HAARP is a weapon of mass destruction, operating from the outer atmosphere and capable of destabilising agricultural and ecological systems around the world.

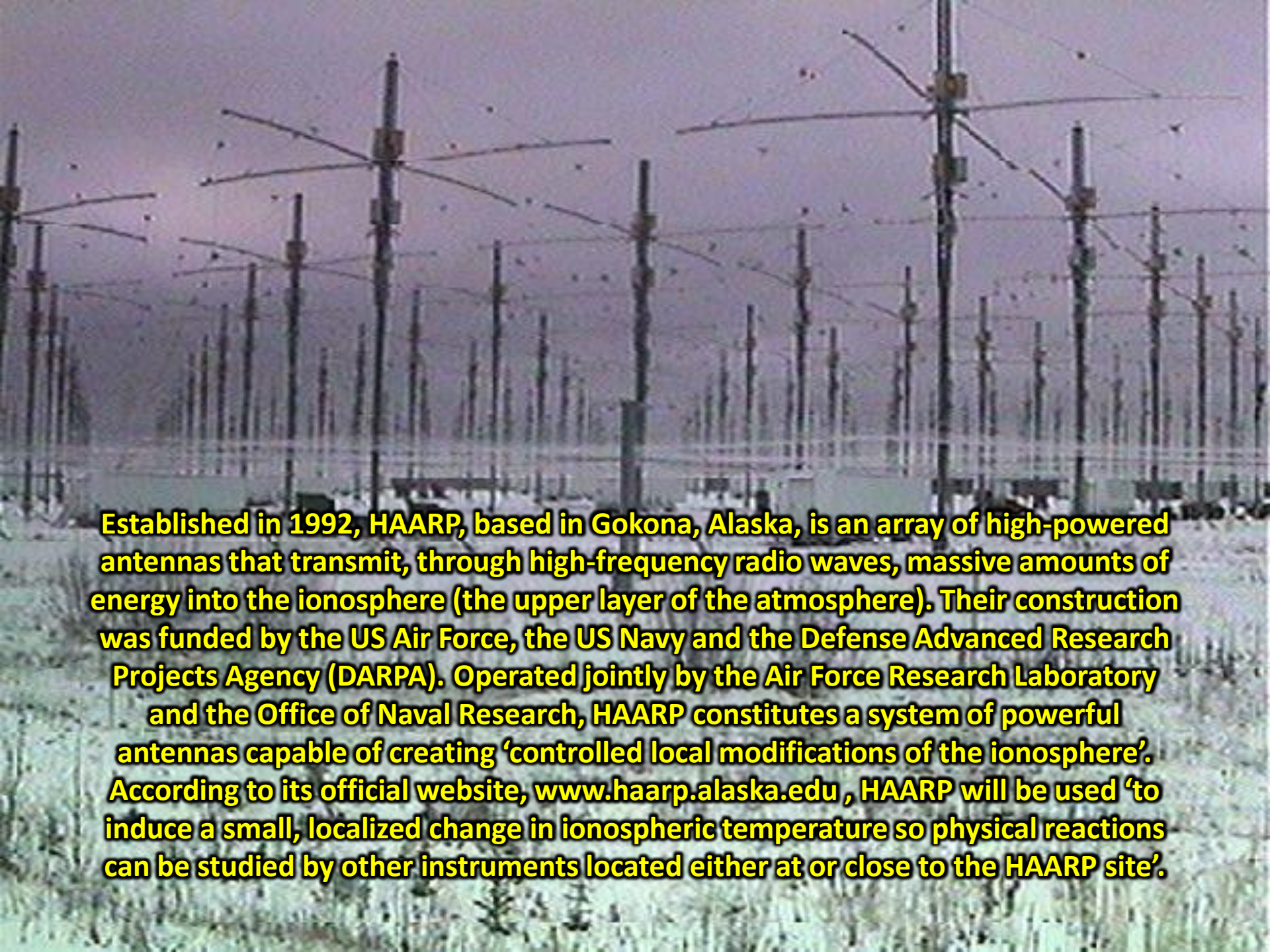


Weather-modification, according to the US Air Force document AF 2025 Final Report, 'offers the war fighter a wide range of possible options to defeat or coerce an adversary', capabilities, it says, extend to the triggering of floods, hurricanes, droughts and earthquakes: 'Weather modification will become a part of domestic and international security and could be done unilaterally... It could have offensive and defensive applications and even be used for deterrence purposes. The ability to generate precipitation, fog and storms on earth or to modify space weather... and the production of artificial weather all are a part of an integrated set of [military] technologies.'





In 1977, an international Convention was ratified by the UN General Assembly which banned 'military or other hostile use of environmental modification techniques having widespread, long-lasting or severe effects.' It defined 'environmental modification techniques' as 'any technique for changing –through the deliberate manipulation of natural processes – the dynamics, composition or structure of the earth, including its biota, lithosphere, hydrosphere and atmosphere, or of outer space.'



Established in 1992, HAARP, based in Gokona, Alaska, is an array of high-powered antennas that transmit, through high-frequency radio waves, massive amounts of energy into the ionosphere (the upper layer of the atmosphere). Their construction was funded by the US Air Force, the US Navy and the Defense Advanced Research Projects Agency (DARPA). Operated jointly by the Air Force Research Laboratory and the Office of Naval Research, HAARP constitutes a system of powerful antennas capable of creating 'controlled local modifications of the ionosphere'. According to its official website, www.haarp.alaska.edu, HAARP will be used 'to induce a small, localized change in ionospheric temperature so physical reactions can be studied by other instruments located either at or close to the HAARP site'.



Carbon Black Chemtrails

Melt Arctic Ice and Intensify Hurricanes
Like Frankenstorm Sandy and Katrina

Joe Golden (Formerly head of NOAA) presents Project HAMP to the American Meteorological Society in 2010 – two years before Frankenstorm Sandy. Golden sounds almost gleeful when he announces that ***carbon black aerosols*** are found to ***increase hurricane intensity***.

In his enthusiasm, we hear Golden almost make a public admission that carbon black aerosols were used to intensify Hurricane Katrina !



Carbon black is the general term used to describe a powdery commercial form of carbon. Carbon black is a lot like graphite.

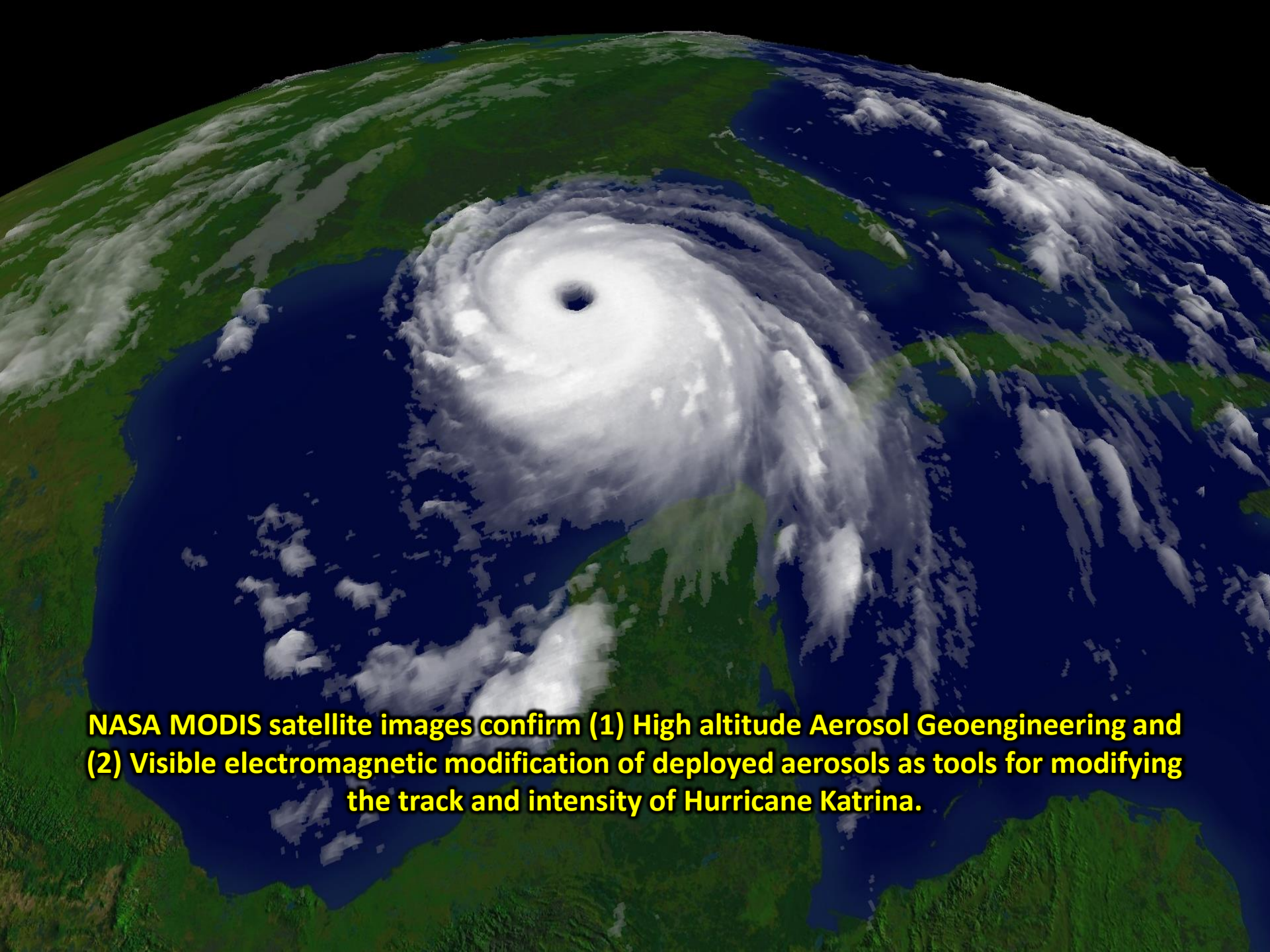


<https://chemtrailsplanet.net/2012/10/31/hurricane-katrina-satellite-images-confirm-aerosol-geoengineering-and-em-modification-of-cat-3-storm/>



HURRICANE KATRINA: Satellite Images Confirm Aerosol Geoengineering and EM Modification of CAT-3 Storm

Hurricane Katrina – Click to ZOOM

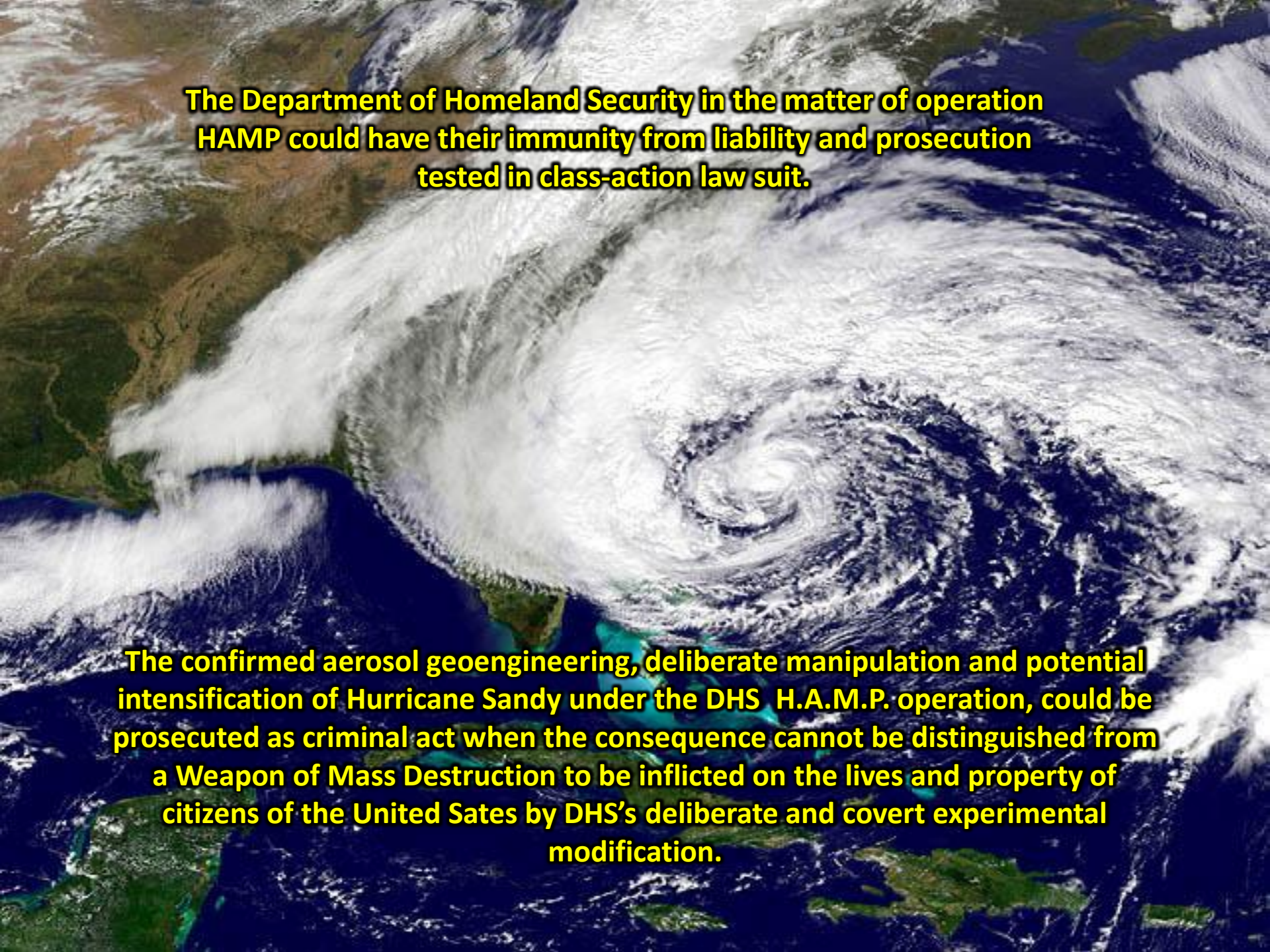


NASA MODIS satellite images confirm (1) High altitude Aerosol Geoengineering and (2) Visible electromagnetic modification of deployed aerosols as tools for modifying the track and intensity of Hurricane Katrina.

<https://chemtrailsplanet.net/2012/10/29/hurricane-sandy-under-aerosol-geoengineering-by-dhs-to-modify-intensity-and-land-fall/>

Hurricane Sandy Under Aerosol Geoengineering by DHS to Modify Intensity and Land-fall



A satellite image of a large hurricane with a well-defined eye and spiral cloud bands, positioned over the Atlantic Ocean. The surrounding landmasses are visible in shades of green and brown.

The Department of Homeland Security in the matter of operation HAMP could have their immunity from liability and prosecution tested in class-action law suit.

The confirmed aerosol geoengineering, deliberate manipulation and potential intensification of Hurricane Sandy under the DHS H.A.M.P. operation, could be prosecuted as criminal act when the consequence cannot be distinguished from a Weapon of Mass Destruction to be inflicted on the lives and property of citizens of the United States by DHS's deliberate and covert experimental modification.

Today's Weather, brought to you by

Monsanto

**MONSANTO BUYS CLIMATE CORP
FOR \$930,000,000 DOLLARS**


**They now have another way to suck the last remaining
dollars from our farmers dying hands**

find some 'real food' at eatlocalgrown.com



**Chemtrail Pilot Blows
The Lid Off Of
OPERATION
INDIGO SKYFOLD –
The Most Secret
Covert Black
Operation In World
History**

The Millennium Report
February 5, 2015



[https://www.youtube.com/
watch?v=lZaD-H_j3pU](https://www.youtube.com/watch?v=lZaD-H_j3pU)



**WHAT PARTLY CLOUDY
USED TO LOOK LIKE**



**WHAT PARTLY CLOUDY
LOOKS LIKE NOW**




<http://themillenniumreport.com/2015/02/chemtrail-pilot-blows-the-lid-off-of-operation-indigo-skyfold/>

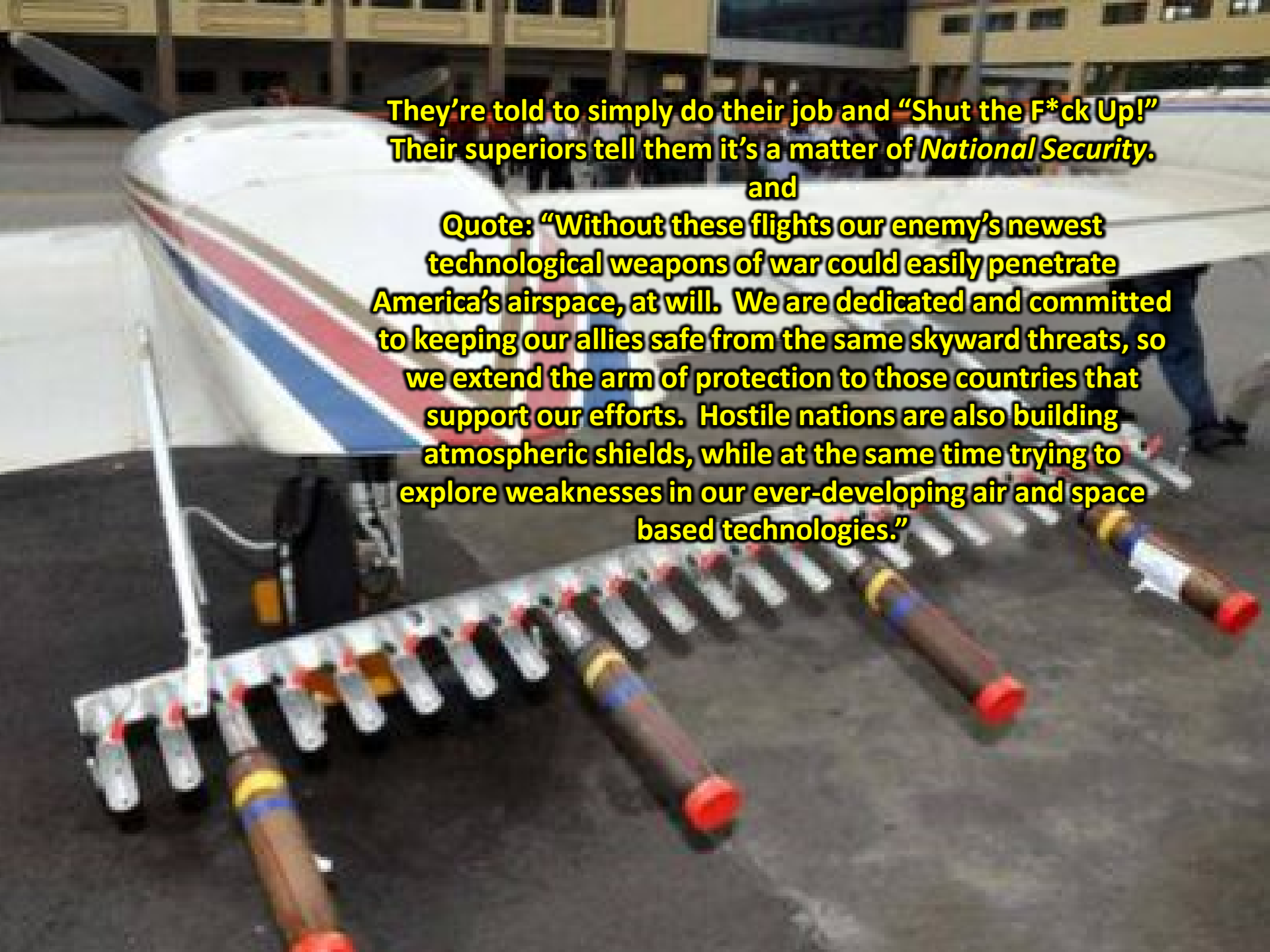
No matter what the stated reasons are given to those who fly the chemtrail jets, they are always told by their superiors that this ongoing and illegal atmosphere-altering program is being conducted in the interest of ***NATIONAL SECURITY***.

Never before has anyone directly involved with the piloting of *chemtrail* airliners ever gone public. Not only does “Blue Jay 1”, as he is known, go public, he completely blows the lid off of OPERATION INDIGO SKYFOLD. This single act of identifying the name of what is perhaps the most destructive government program in recorded history is extremely critical.





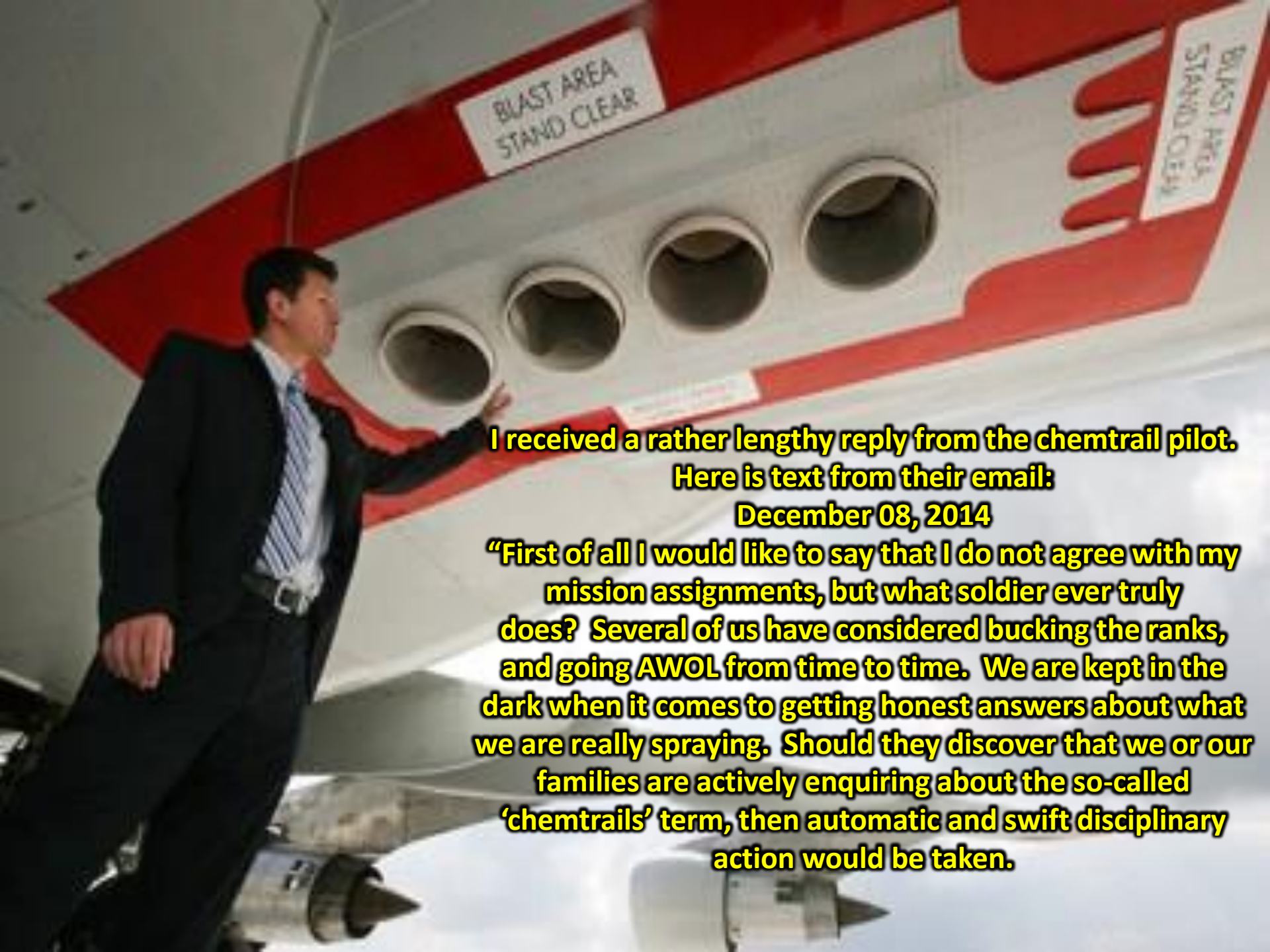
Pilots are told to fly specific routes, while satellites control aerosol dispersal patterns. The pilots make course corrections from time to time, and perform landings and takeoffs. Pilot navigation and maintenance crews are rotated constantly, and only spend about 18 months at one given base, to keep pilots and their families from making too many friends, and ending up with “loose lips”. They also rotate between day and night flights, one base for daytime flights, and one for night. Each base covers a 250-mile zone, and each fleet (squadron) of planes covers three states, or an even larger swath of ocean.



**They're told to simply do their job and "Shut the F*ck Up!"
Their superiors tell them it's a matter of *National Security*.**

and

Quote: "Without these flights our enemy's newest technological weapons of war could easily penetrate America's airspace, at will. We are dedicated and committed to keeping our allies safe from the same skyward threats, so we extend the arm of protection to those countries that support our efforts. Hostile nations are also building atmospheric shields, while at the same time trying to explore weaknesses in our ever-developing air and space based technologies."



**I received a rather lengthy reply from the chemtrail pilot.
Here is text from their email:**

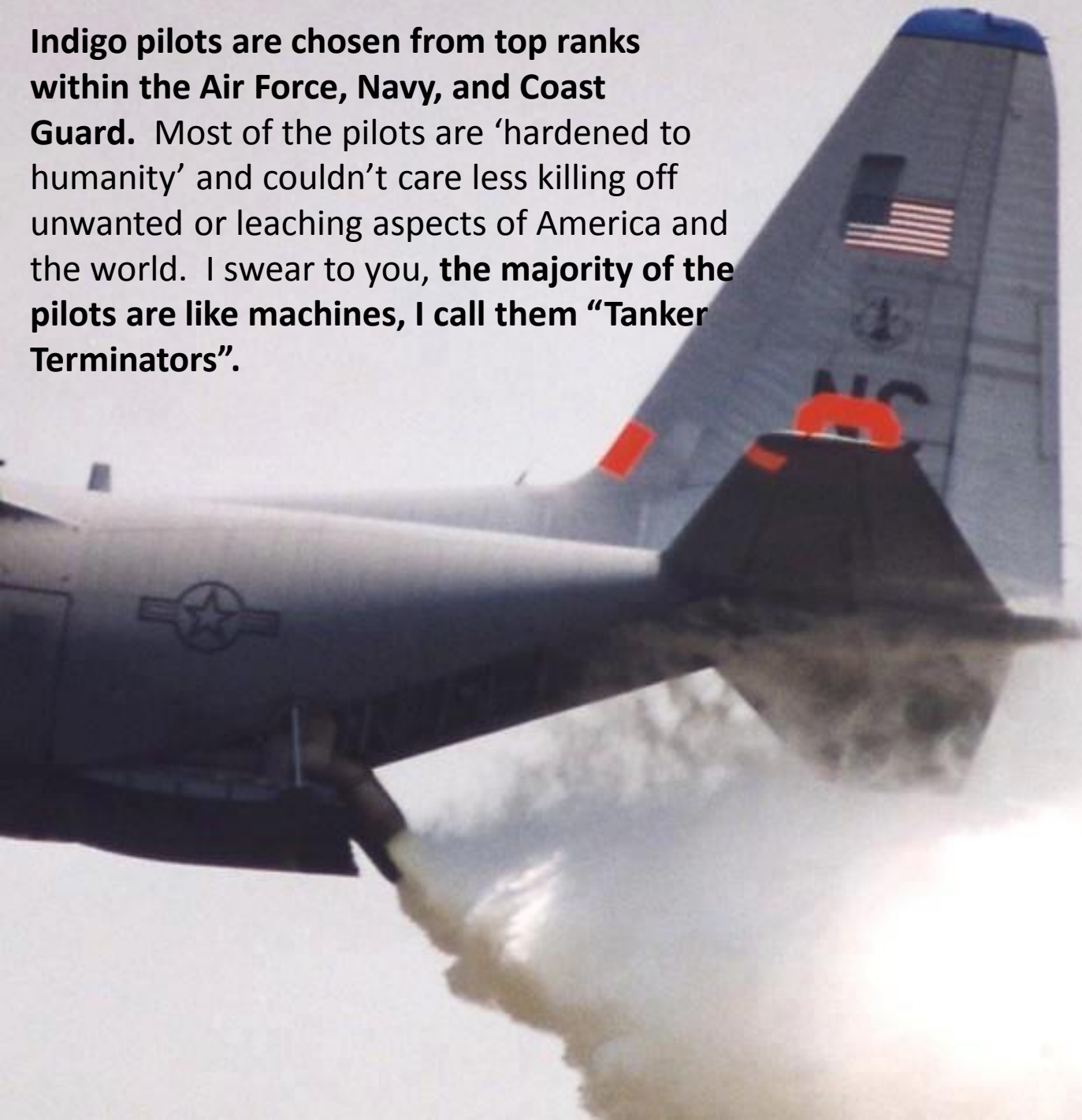
December 08, 2014


“First of all I would like to say that I do not agree with my mission assignments, but what soldier ever truly does? Several of us have considered bucking the ranks, and going AWOL from time to time. We are kept in the dark when it comes to getting honest answers about what we are really spraying. Should they discover that we or our families are actively enquiring about the so-called ‘chemtrails’ term, then automatic and swift disciplinary action would be taken.

HAARP and radar are two other non-allowed research subjects. Unless our children are learning about these in base schools, we cannot educate ourselves or our children through any public education system. I would not intentionally spray my children or family with toxic aerosols, but as you must know, perhaps 80% of the pilots do not have any family or children.

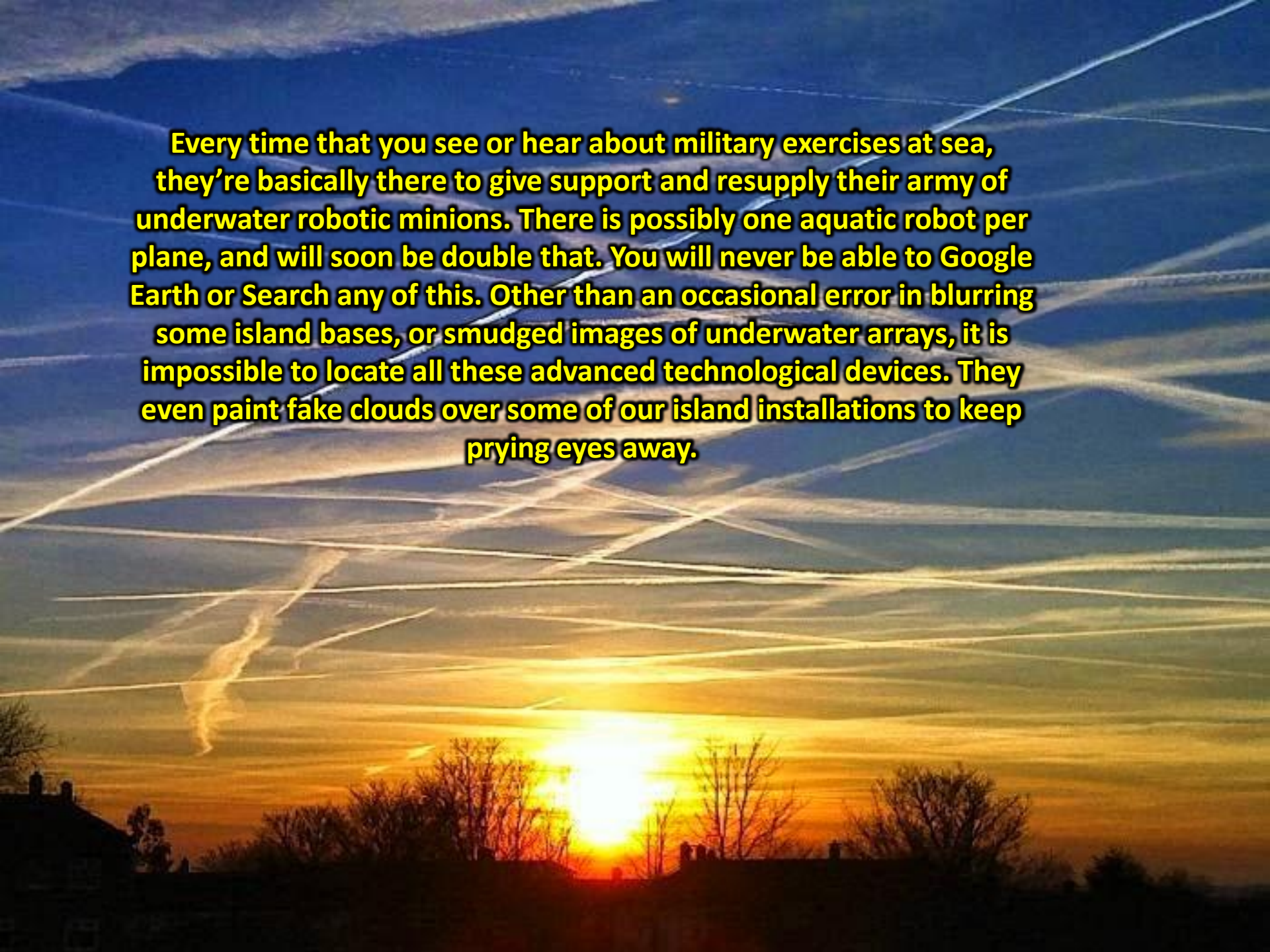


Indigo pilots are chosen from top ranks within the Air Force, Navy, and Coast Guard. Most of the pilots are 'hardened to humanity' and couldn't care less killing off unwanted or leaching aspects of America and the world. I swear to you, **the majority of the pilots are like machines, I call them "Tanker Terminators"**.





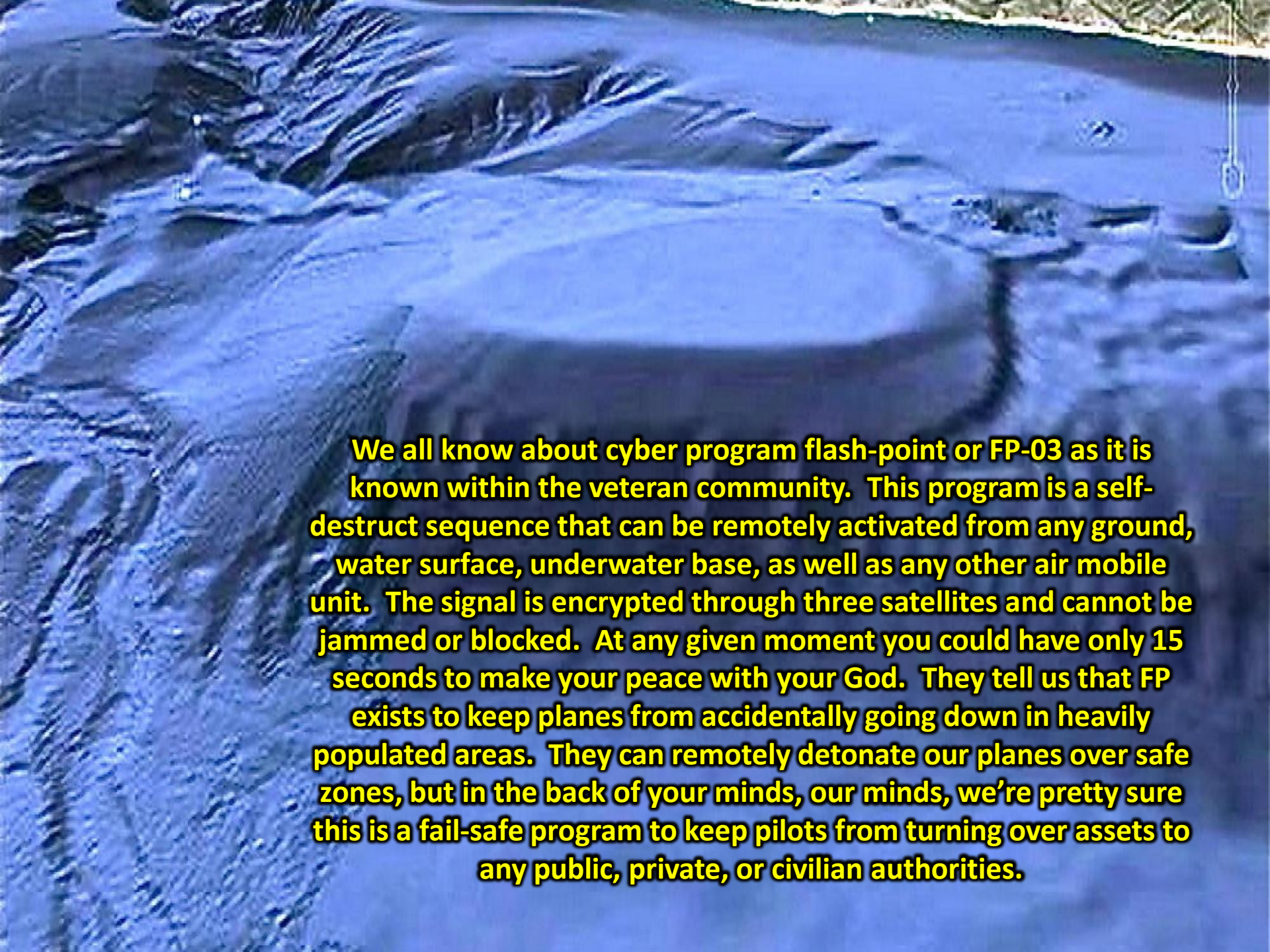
I should not be telling you this, but nearly 1/3 of all flights are being orchestrated from small unnamed islands, where newly constructed bases are being built at a rate of 8 per year. On these extremely remote islands there are HAARP rays of every possible design, with many arrays surrounding these islands within the depths of the ocean itself. The Navy has developed sophisticated underwater construction technology that allows fully autonomous robot submersibles to travel great distances, and even manufacture parts for these massive underwater arrays as they progress across the open sea floor.



Every time that you see or hear about military exercises at sea, they're basically there to give support and resupply their army of underwater robotic minions. There is possibly one aquatic robot per plane, and will soon be double that. You will never be able to Google Earth or Search any of this. Other than an occasional error in blurring some island bases, or smudged images of underwater arrays, it is impossible to locate all these advanced technological devices. They even paint fake clouds over some of our island installations to keep prying eyes away.

Our efforts in building a defensive atmospheric weapon shield are the only missions of its kind in the world. We are paid more than any other pilot for our service, other than Air Force One pilots who make as much or more and are kept in a dark, secret world for their own protection. They tell us that secrecy is our protection, and not to listen to any public rhetoric.





We all know about cyber program flash-point or FP-03 as it is known within the veteran community. This program is a self-destruct sequence that can be remotely activated from any ground, water surface, underwater base, as well as any other air mobile unit. The signal is encrypted through three satellites and cannot be jammed or blocked. At any given moment you could have only 15 seconds to make your peace with your God. They tell us that FP exists to keep planes from accidentally going down in heavily populated areas. They can remotely detonate our planes over safe zones, but in the back of your minds, our minds, we're pretty sure this is a fail-safe program to keep pilots from turning over assets to any public, private, or civilian authorities.

<http://www.geoengineeringwatch.org/category/storms/>



The first satellite image (from NASA), clearly reveals massive atmospheric aerosol spraying operations in skies along the US East Coast as the climate engineers prepared for the manufacturing of "Winter Storm Stella". Virtually all the "cloud cover" visible in the NASA satellite photo is from geoengineering / solar radiation management (SRM) aerosols being sprayed by jet aircraft.

The planet is now covered in a haze of toxic metal and chemical particulates which are a major component of "global dimming". These highly toxic materials are a primary aspect of the ongoing "solar radiation management" climate intervention programs.



39.0432°, -73.5301° EPSG:4326

2017 MAR 13



DAYS MONTHS

GeoengineeringWatch.org

Glaring anomalies like the strip of snow extending through warm bands of incoming rain are never addressed or even mentioned by mainstream meteorologists.

The next two radar images below should be examined very carefully. The scenario they reveal is meteorologically impossible short of massive climate engineering deployments of chemical ice nucleating materials. The "stripe" of snow just north of New York that extends far out into the Atlantic Ocean is shocking proof of chemical ice nucleation operations being carried out.

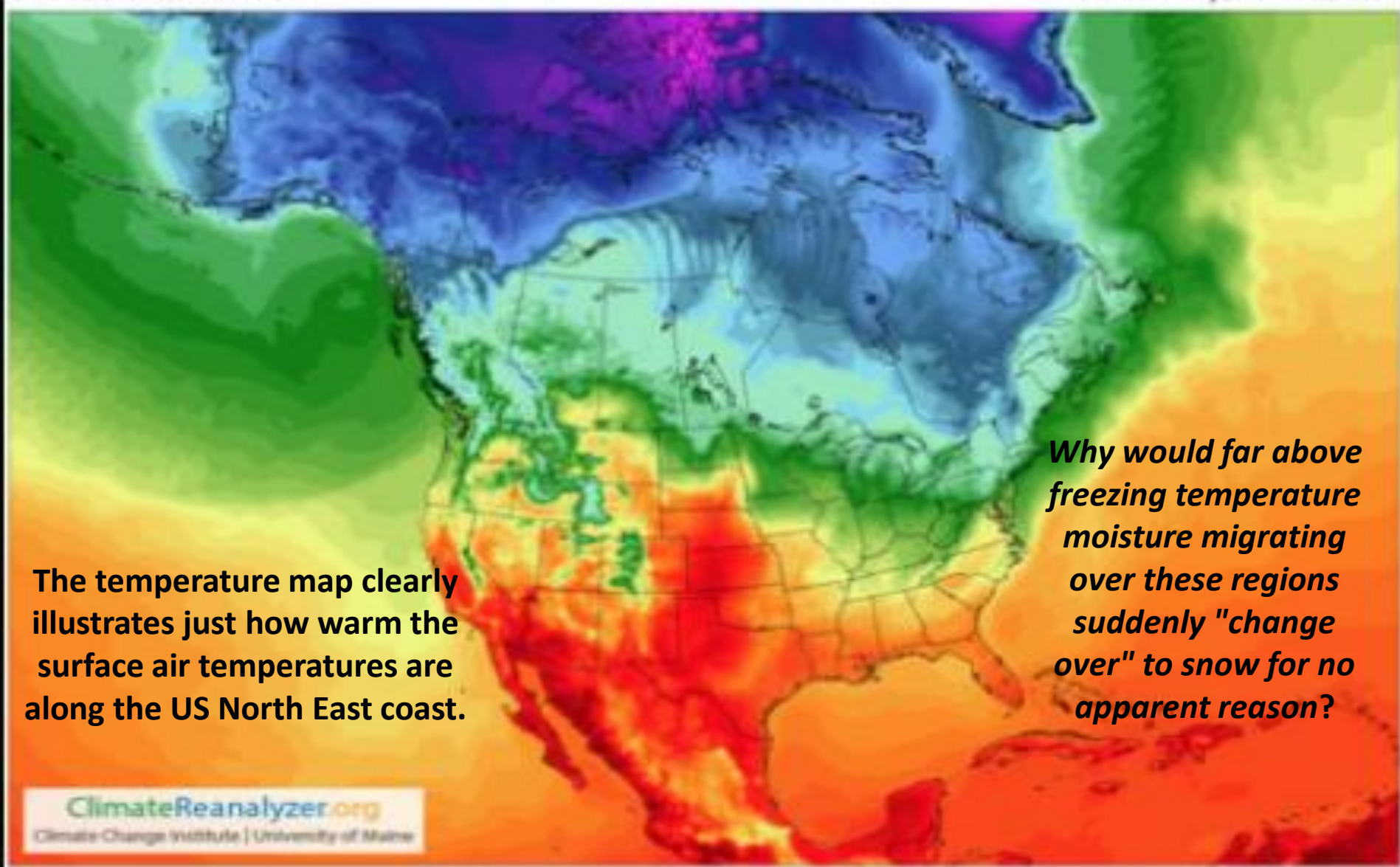


GeoengineeringWatch.org

This was taken 20 minutes after the previous image. The first stripe of chemically ice nucleated precipitation that was north of NY has already reverted back to rain (leaving a patch of grey (sleet) on the map just north of NY). In the image below another completely anomalous stripe of snow has appeared just south of NY (which extends out into the Atlantic through the far above freezing temperature bands of rain). As this second line of chemically nucleated precipitation drifted north, it likely provided the New York City snow which was an objective of the climate engineers.

©2017 AccuWeather.com





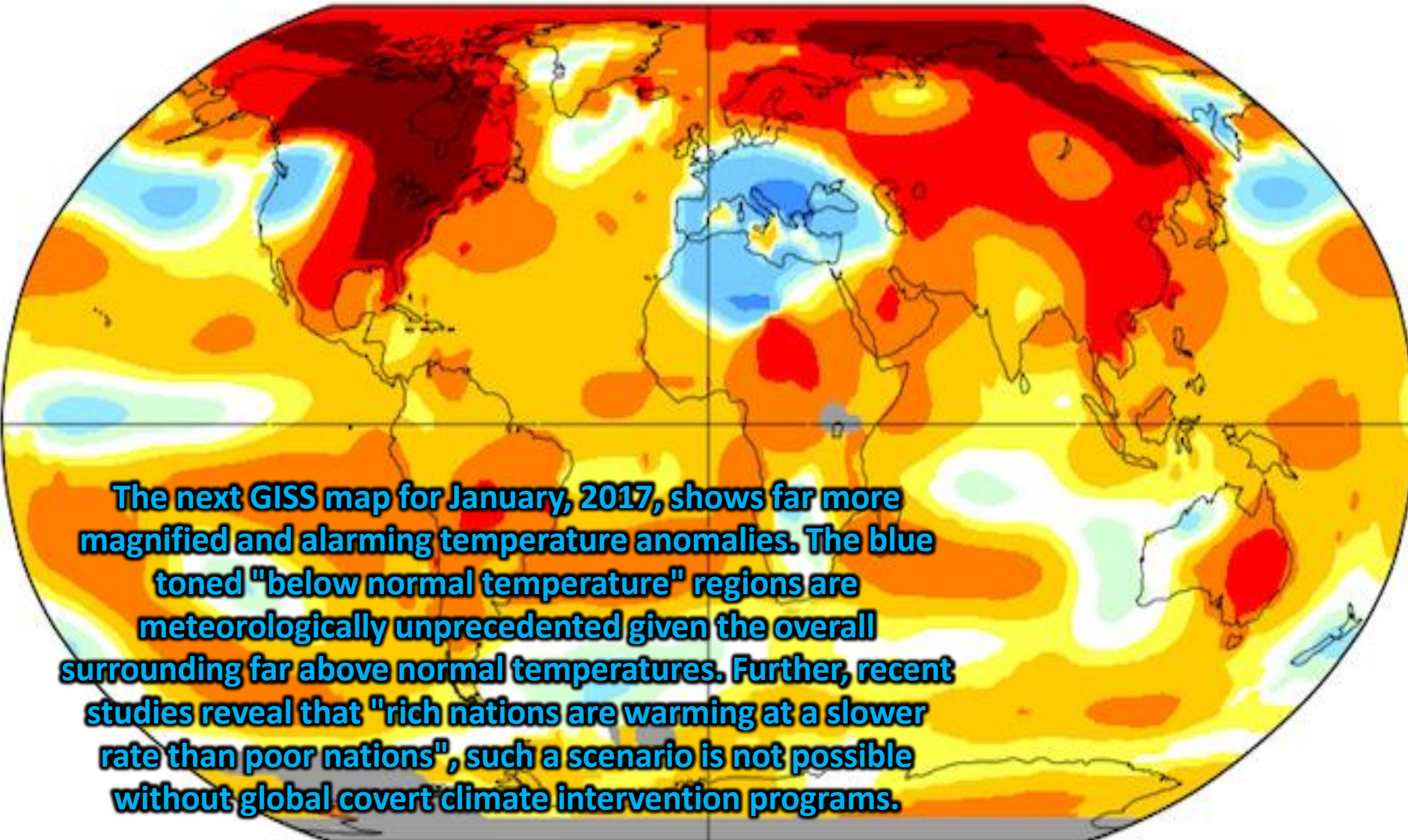
ClimateReanalyzer.org
Climate Change Institute | University of Maine




January 2017

L-OTI(°C) Anomaly vs 1951-1980

0.93



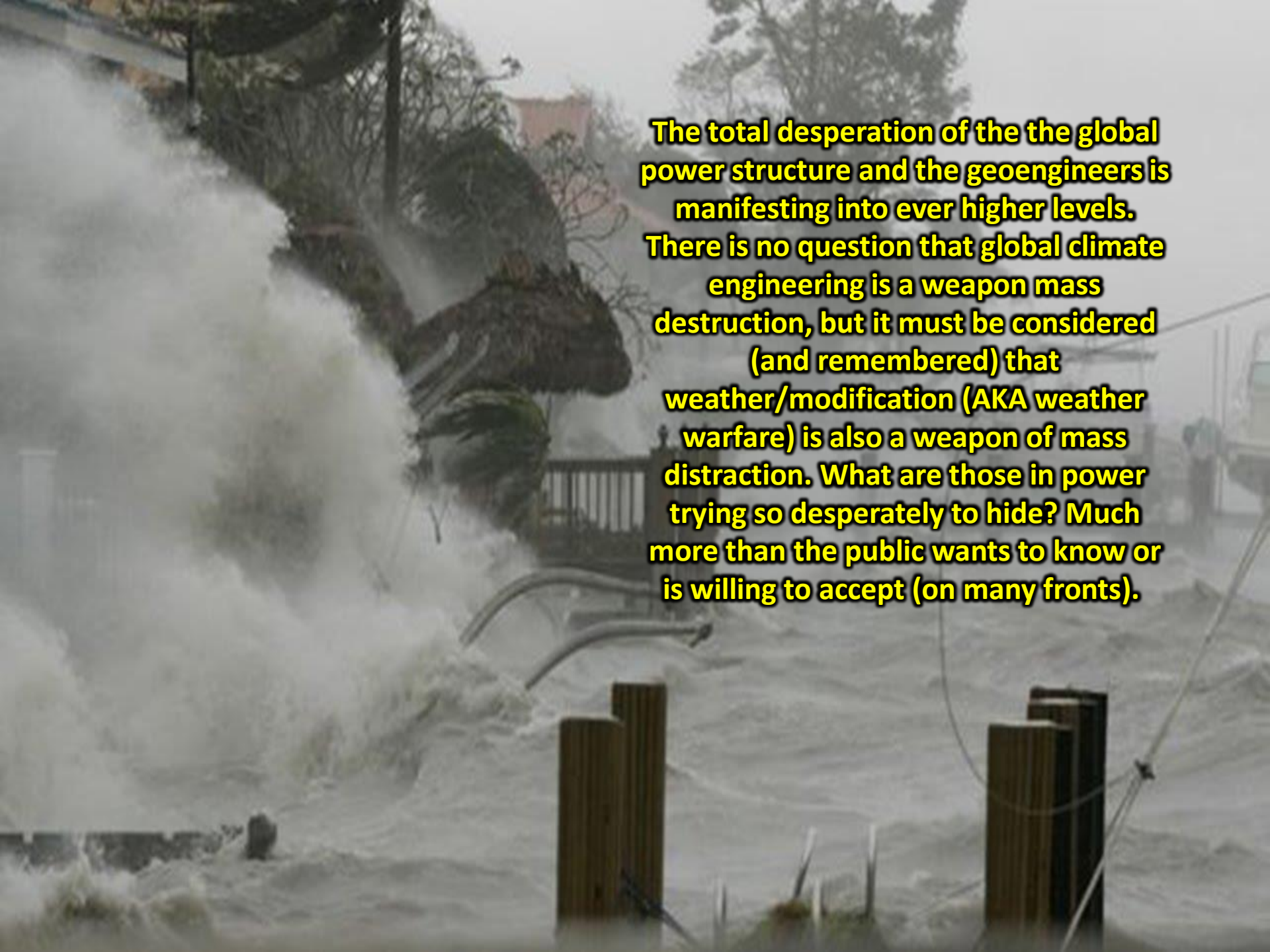
The next GISS map for January, 2017, shows far more magnified and alarming temperature anomalies. The blue toned "below normal temperature" regions are meteorologically unprecedented given the overall surrounding far above normal temperatures. Further, recent studies reveal that "rich nations are warming at a slower rate than poor nations", such a scenario is not possible without global covert climate intervention programs.



A photograph of a snowy landscape. In the foreground, there is a large, smooth mound of snow. In the background, there are several evergreen trees and a building with a sign that says "SALE". The sky is overcast and grey. The text "Boston Battered By Winter Storm Stella" is overlaid in yellow with a black outline at the top right of the image.

Boston Battered By Winter Storm Stella

The start of 2017 has already seen many thousands of high temperature records broken in the US following years of record setting heat all over the world. Record ice melting at the poles is also occurring with sea ice at record low levels in both polar regions. The climate engineers commonly orchestrate winter storms like "Winter Storm Stella" in the highest population zones where they can create the most sensationalized headlines in order to add to the populations continued climate confusion.



The total desperation of the the global power structure and the geoengineers is manifesting into ever higher levels. There is no question that global climate engineering is a weapon mass destruction, but it must be considered (and remembered) that weather/modification (AKA weather warfare) is also a weapon of mass distraction. What are those in power trying so desperately to hide? Much more than the public wants to know or is willing to accept (on many fronts).

Job 37:19-22

Teach us so that it becomes known and revealed what we should say, promise and declare to Him; we cannot draw up, arrange or put in order (yiqtol) our case because of the presence and appearance of darkness and at time of stress. Answer, should He be told I want to speak? Or did a man say that He would be communicated with? So then, they do not look, examine and perceive the light and sunshine when it is brilliant, splendid and bright in the skies and clouds, when the wind, spirit, breath and courage has passed and has cleansed, restored and purified them. From and out of the north comes gold – awesome and profound majesty, splendor and strength is around Yahuah.