

ANOTHER
BRICK IN
THE WALL

CAL -
EXIT

NUCLEAR

ALEPPO
CODEX

AGENDA
21

CHEMTRAILS

GOING
UNDERGROUND

JIHAD


VACCINES

SHADOW
GOVERNMENT
PT 1

ANTARCTICA

SHADOW
GOVERNMENT
PT 2


HUMAN
TRAFFICKING

A photograph of Grumpy Cat sitting in the driver's seat of a car. She is looking forward with her characteristic grumpy expression. Her front paws are resting on the steering wheel. The background shows a blurred outdoor scene with a wooden fence and a building. The text "BP558" is overlaid on the left side of the image.

BP558

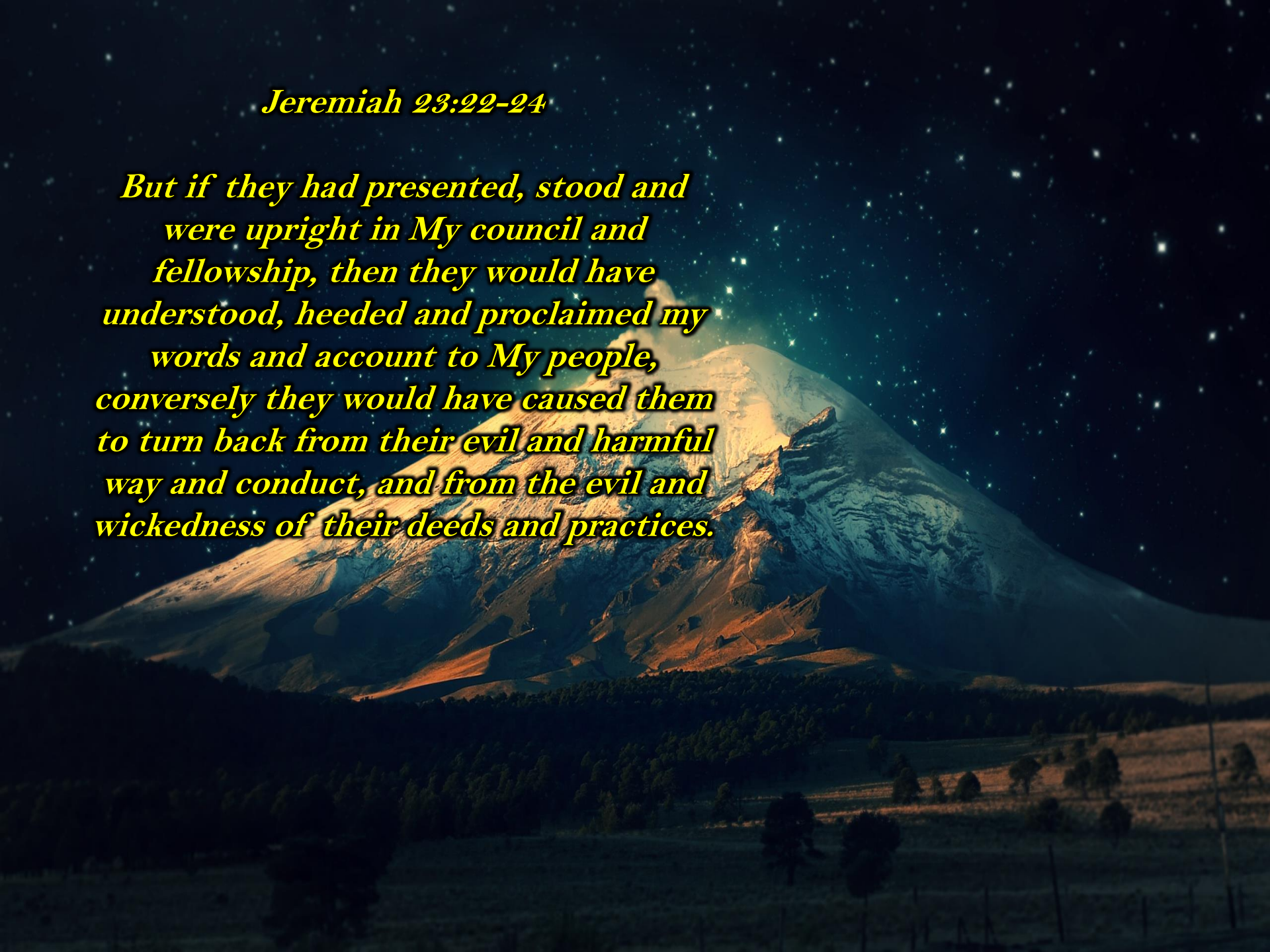
"The illusion of freedom will continue as long as it's profitable to continue the illusion. At the point where the illusion becomes too expensive to maintain, they will just take down the scenery, they will pull back the curtains, they will move the tables and chairs out of the way and you will see the brick wall at the back of the theater."

Frank Zappa



Jeremiah 23:22-24

But if they had presented, stood and were upright in My council and fellowship, then they would have understood, heeded and proclaimed my words and account to My people, conversely they would have caused them to turn back from their evil and harmful way and conduct, and from the evil and wickedness of their deeds and practices.

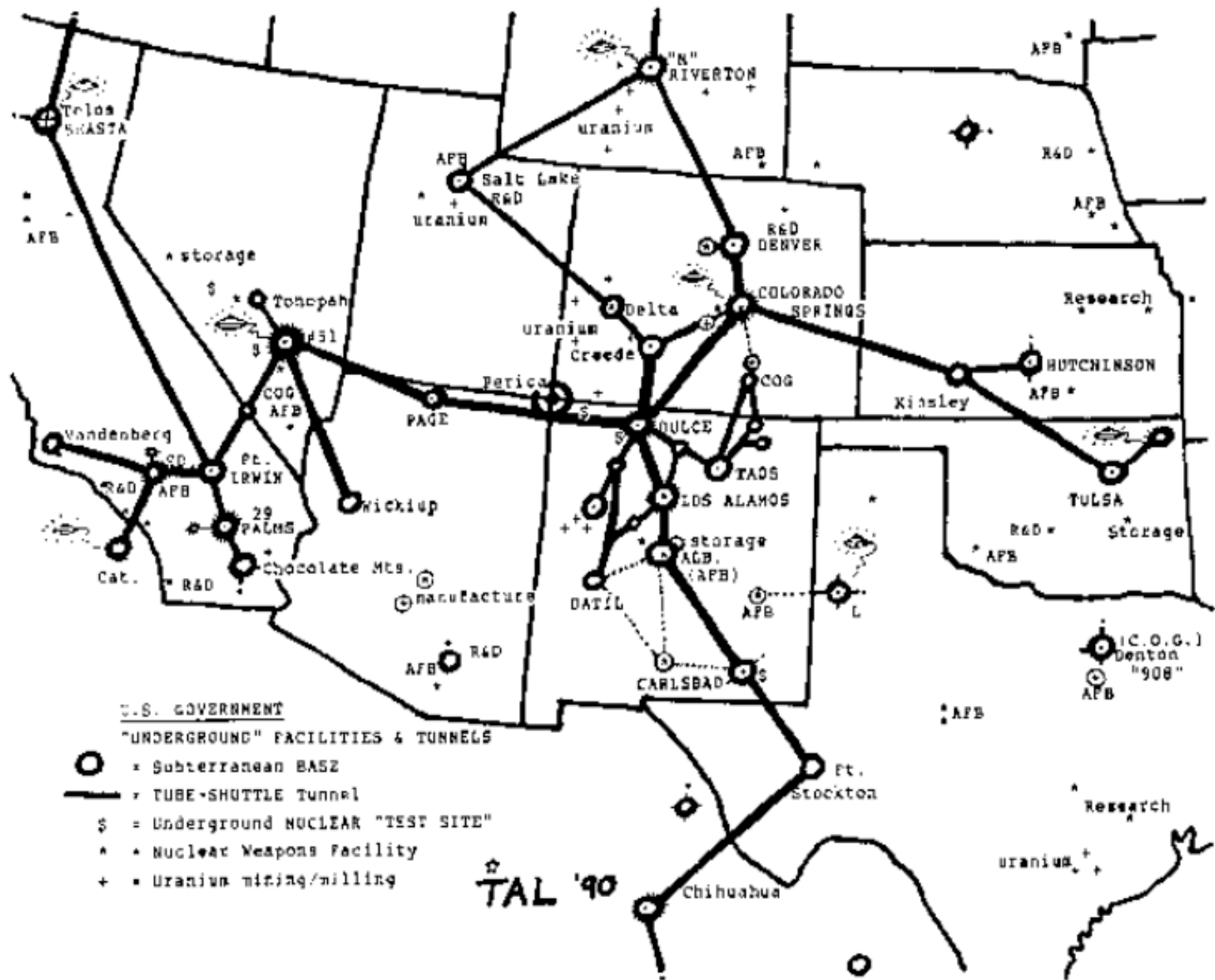


A night sky with the Milky Way galaxy visible, silhouettes of rock formations and trees in the foreground.

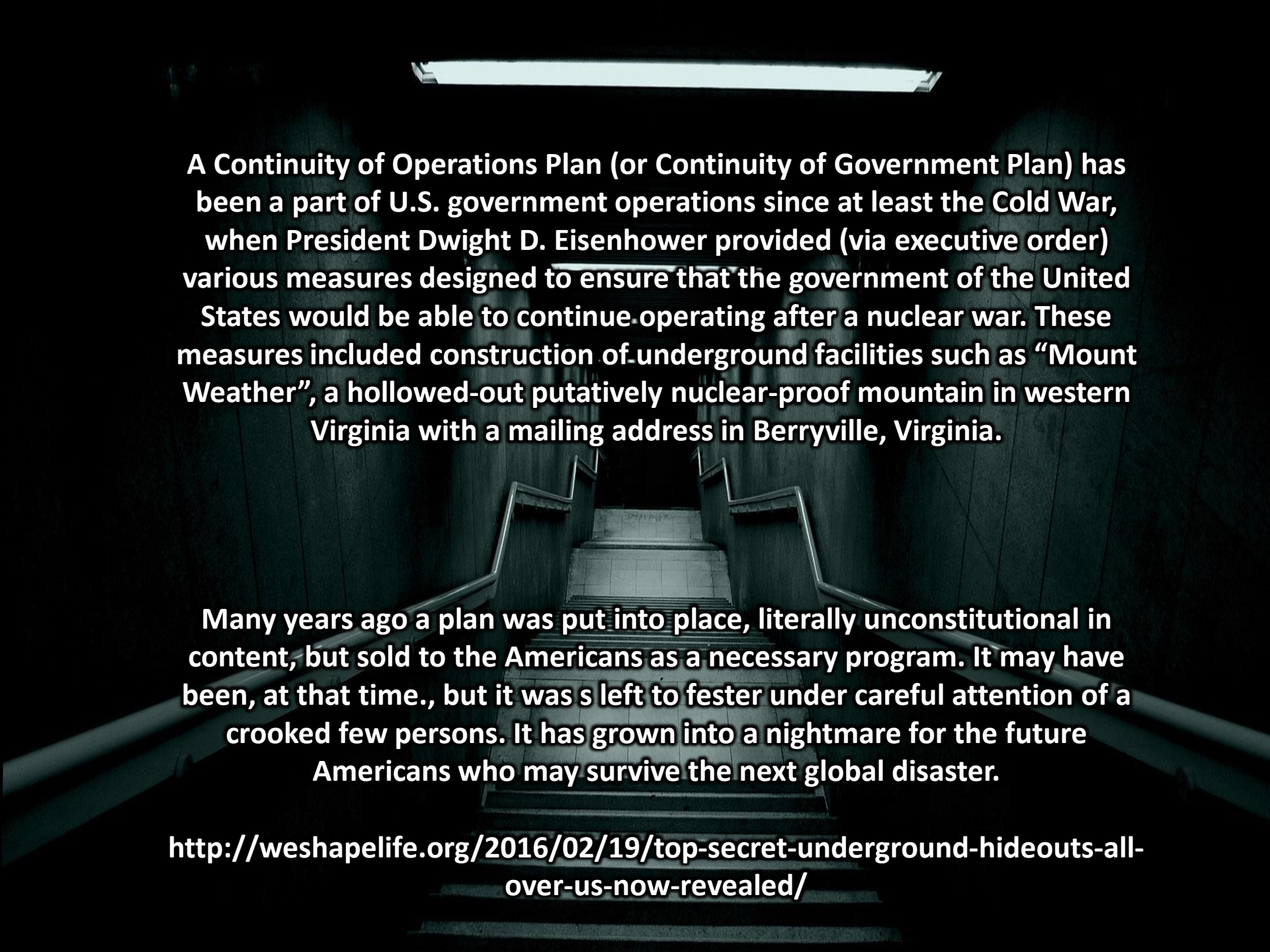
*Answer yes or no; am I an Eternal from near and close,
declares Yahuah, “and not an Eternal from far and long ago?”*

*“Answer yes or no; can a person hide and conceal himself in secret
hiding places and I cannot see or perceive him?” declares Yahuah.*

*“Answer yes or no; do I not fill up the heaven and the earth?”
declares Yahuah.*



TAL '90



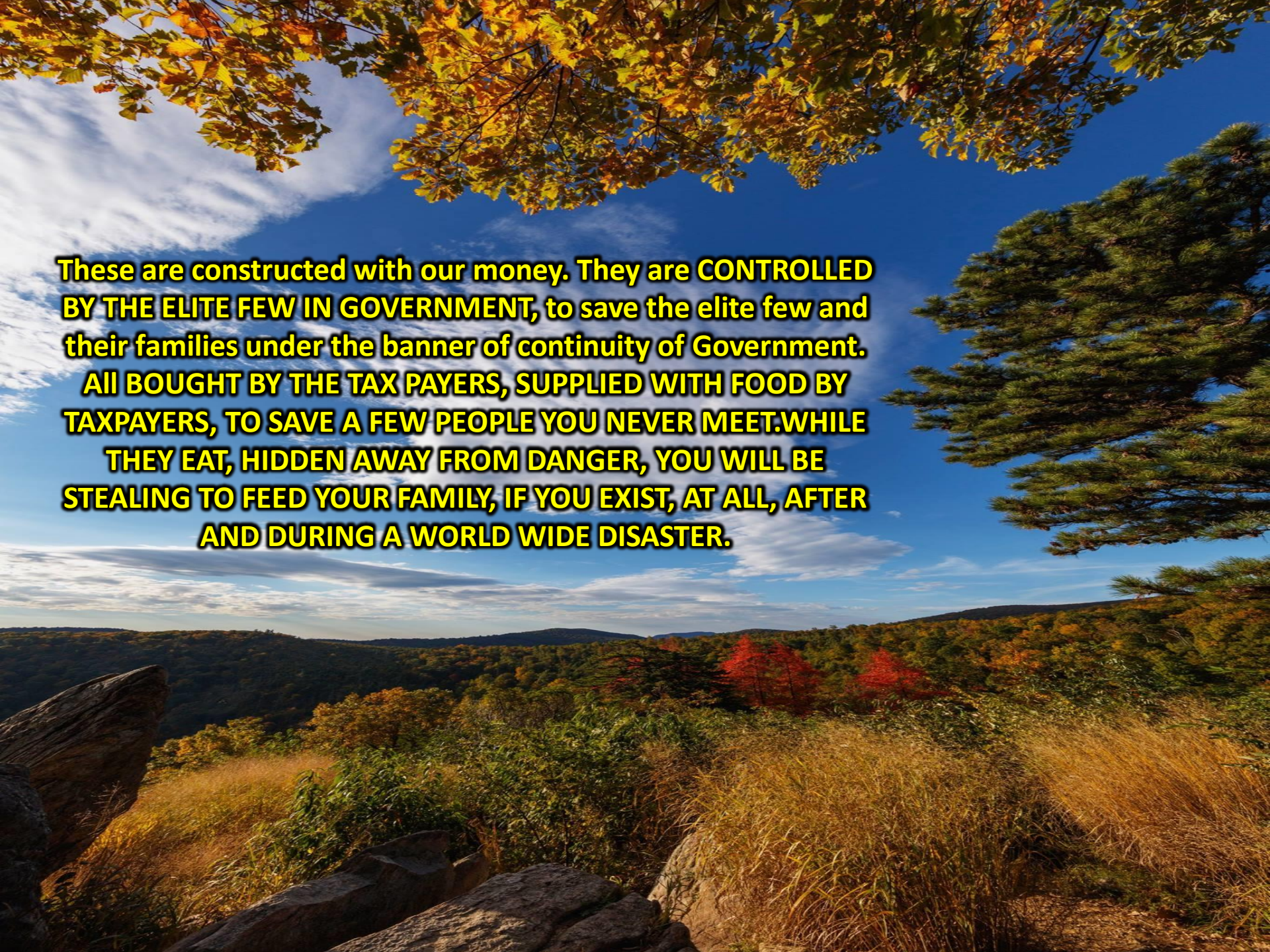
A Continuity of Operations Plan (or Continuity of Government Plan) has been a part of U.S. government operations since at least the Cold War, when President Dwight D. Eisenhower provided (via executive order) various measures designed to ensure that the government of the United States would be able to continue operating after a nuclear war. These measures included construction of underground facilities such as “Mount Weather”, a hollowed-out putatively nuclear-proof mountain in western Virginia with a mailing address in Berryville, Virginia.

Many years ago a plan was put into place, literally unconstitutional in content, but sold to the Americans as a necessary program. It may have been, at that time., but it was s left to fester under careful attention of a crooked few persons. It has grown into a nightmare for the future Americans who may survive the next global disaster.

<http://weshapelife.org/2016/02/19/top-secret-underground-hideouts-all-over-us-now-revealed/>



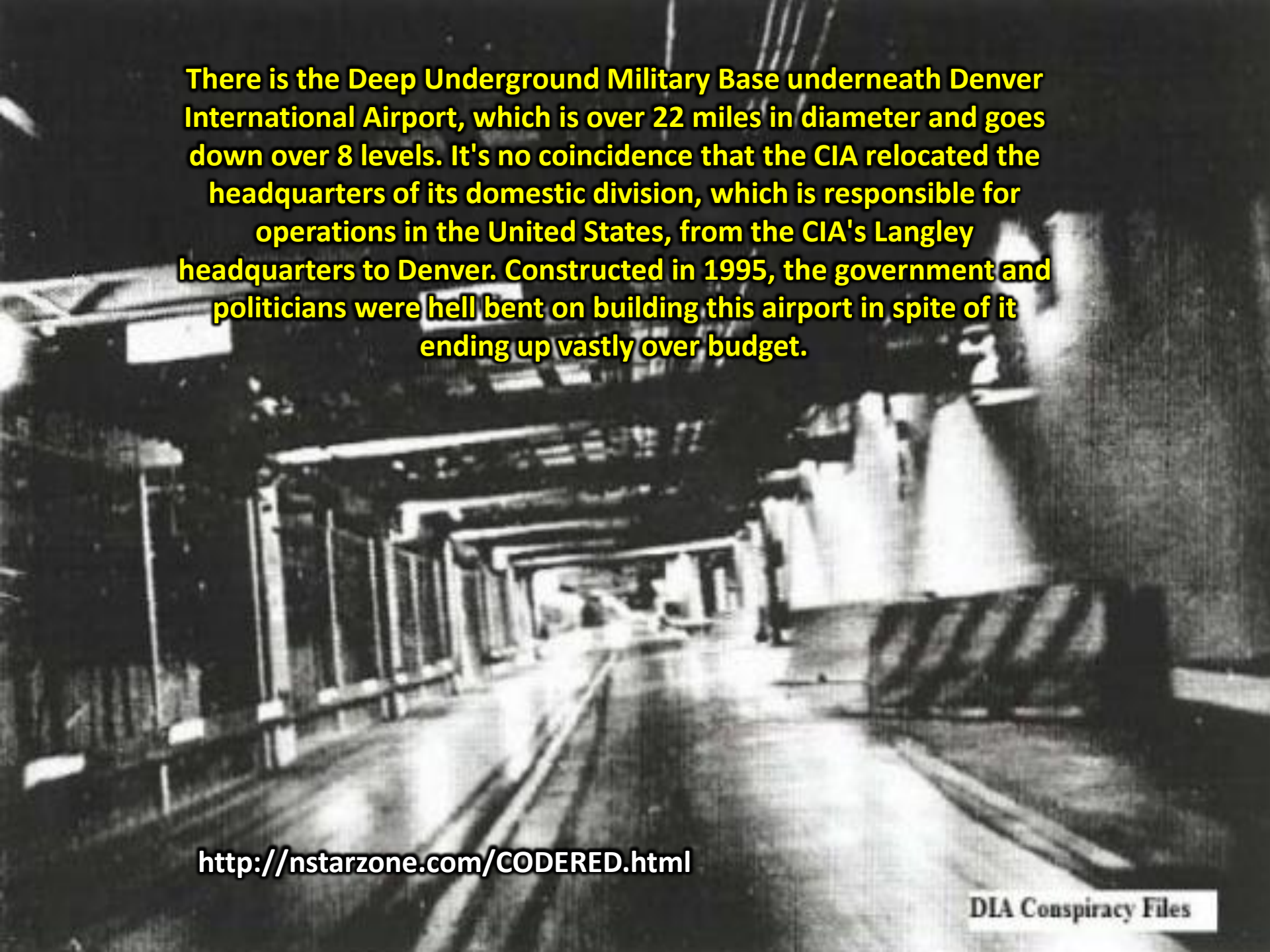
The Mount Weather Emergency Operations Center is the real-life version of the secret "doomsday" bunker used by top government officials in movies. It's located in the Blue Ridge Mountains, about 48 miles from Washington, D.C., and consists of two parts: the above-ground FEMA complex, and a 600,000-square-foot underground facility.



These are constructed with our money. They are CONTROLLED BY THE ELITE FEW IN GOVERNMENT, to save the elite few and their families under the banner of continuity of Government. All BOUGHT BY THE TAX PAYERS, SUPPLIED WITH FOOD BY TAXPAYERS, TO SAVE A FEW PEOPLE YOU NEVER MEET.WHILE THEY EAT, HIDDEN AWAY FROM DANGER, YOU WILL BE STEALING TO FEED YOUR FAMILY, IF YOU EXIST, AT ALL, AFTER AND DURING A WORLD WIDE DISASTER.



Mt Weather where the underground facilities were completed in 1959. Various underground bunkers have been rumored to exist, as well as tunneling connecting these facilities. Underground facilities at the Denver airport head the list. These bunkers remain secret, with only Mt Weather exposed due to an airliner crash in 1974.



There is the Deep Underground Military Base underneath Denver International Airport, which is over 22 miles in diameter and goes down over 8 levels. It's no coincidence that the CIA relocated the headquarters of its domestic division, which is responsible for operations in the United States, from the CIA's Langley headquarters to Denver. Constructed in 1995, the government and politicians were hell bent on building this airport in spite of it ending up vastly over budget.

<http://nstarzone.com/CODERED.html>

DIA Conspiracy Files

NE OF THE TOWN OF DULCE, THERE IS AN ANTENNA ARRAY

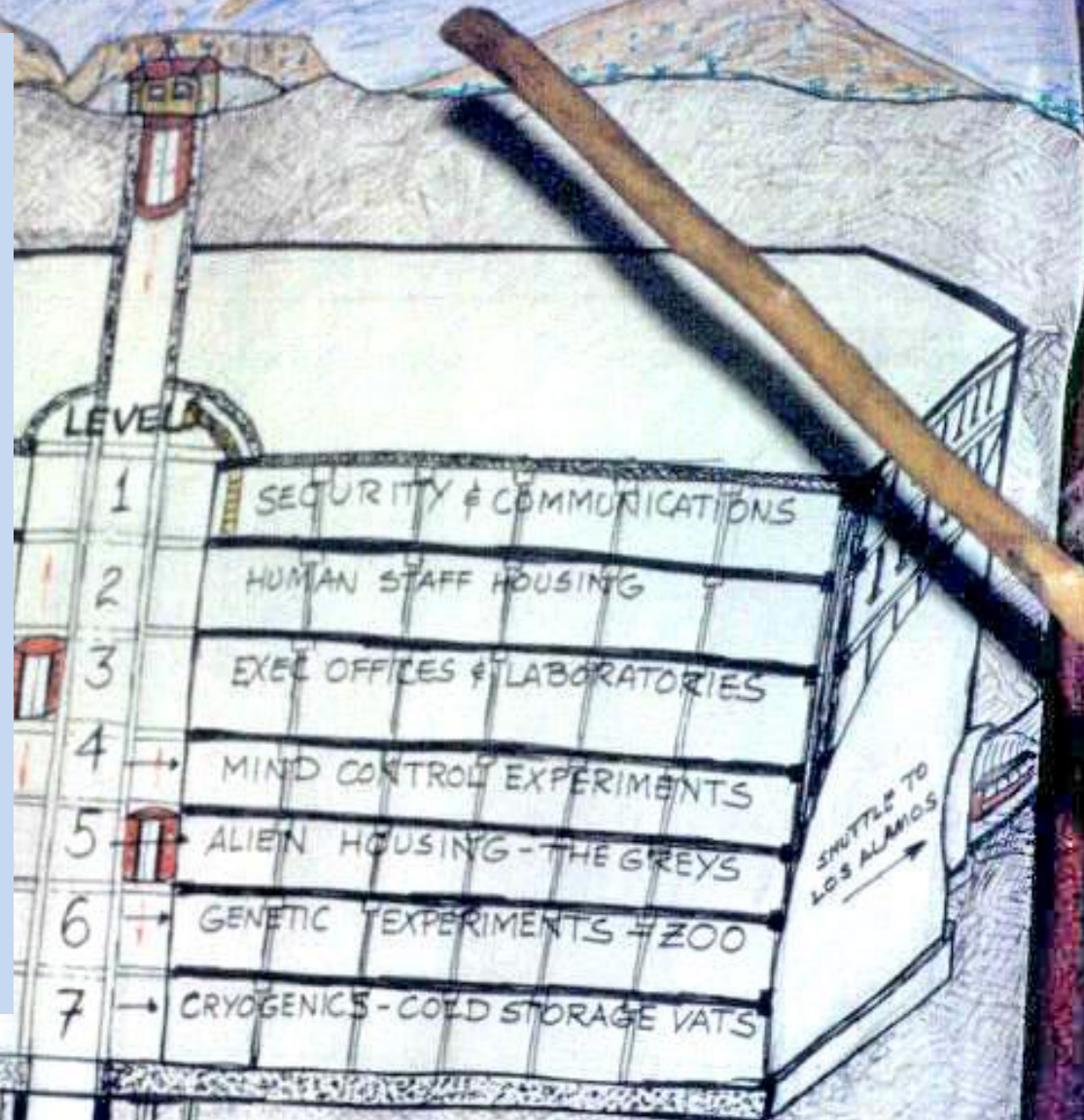
There is Dulce Base, in New Mexico. Dulce is a small town in northern New Mexico, located above 7,000 feet on the Jicarilla Apache Indian Reservation. There is only one major motel and a few stores. It's not a resort town and it is not bustling with activity.

There are over 3000 real-time video cameras throughout the complex at high-security locations (entrances and exits). There are over 100 secret exits near and around Dulce. Many around Archuleta Mesa, others to the south around Dulce Lake and even as far east as Lindrith.

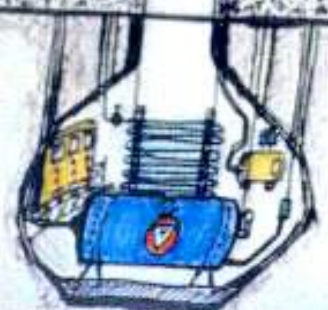
Deep sections of the complex connect into natural cavern systems. Level 1 - garage for street maintenance. Level 2 - garage for trains, shuttles, tunnel-boring machines and disc maintenance. Level 3 - everyone is weighed, in the nude, then given a jump suit uniform. The weight of the person is put on a computer I.D. card each day. Change in over three dollars requires a physical exam and X-ray. Level 4 - Human research in 'paranormal' areas - mental telepathy, mind control, hypnosis, remote viewing, astral traveling - etc. The technology is apparently here to allow them to know how to manipulate the 'Bioplasmic Body' Development of a laser weapon that can remotely cause burns and discomfort on it's target.



They can lower your heartbeat with Deep Sleep 'Delta Waves,' induce a static shock, then reprogram, Via a Brain-Computer link. Level 5 -security is severe. Armed guards patrol constantly, and in addition to weight sensitive areas there (are) hand print and eye print stations. Here, is the device that powers the transfer of atoms. Level 6 - Level 6 is privately called 'Nightmare Hall'. It holds the genetic labs. Experiments done on fish, seals, birds, and mice that are vastly altered from their original forms.



UFO'S - The Implanter Scenario



Brookhaven National Laboratories BNL



United States Naval Ordnance Laboratory, Silver Spring, Md.

**National (Naval) Ordnance Laboratories
NOL**

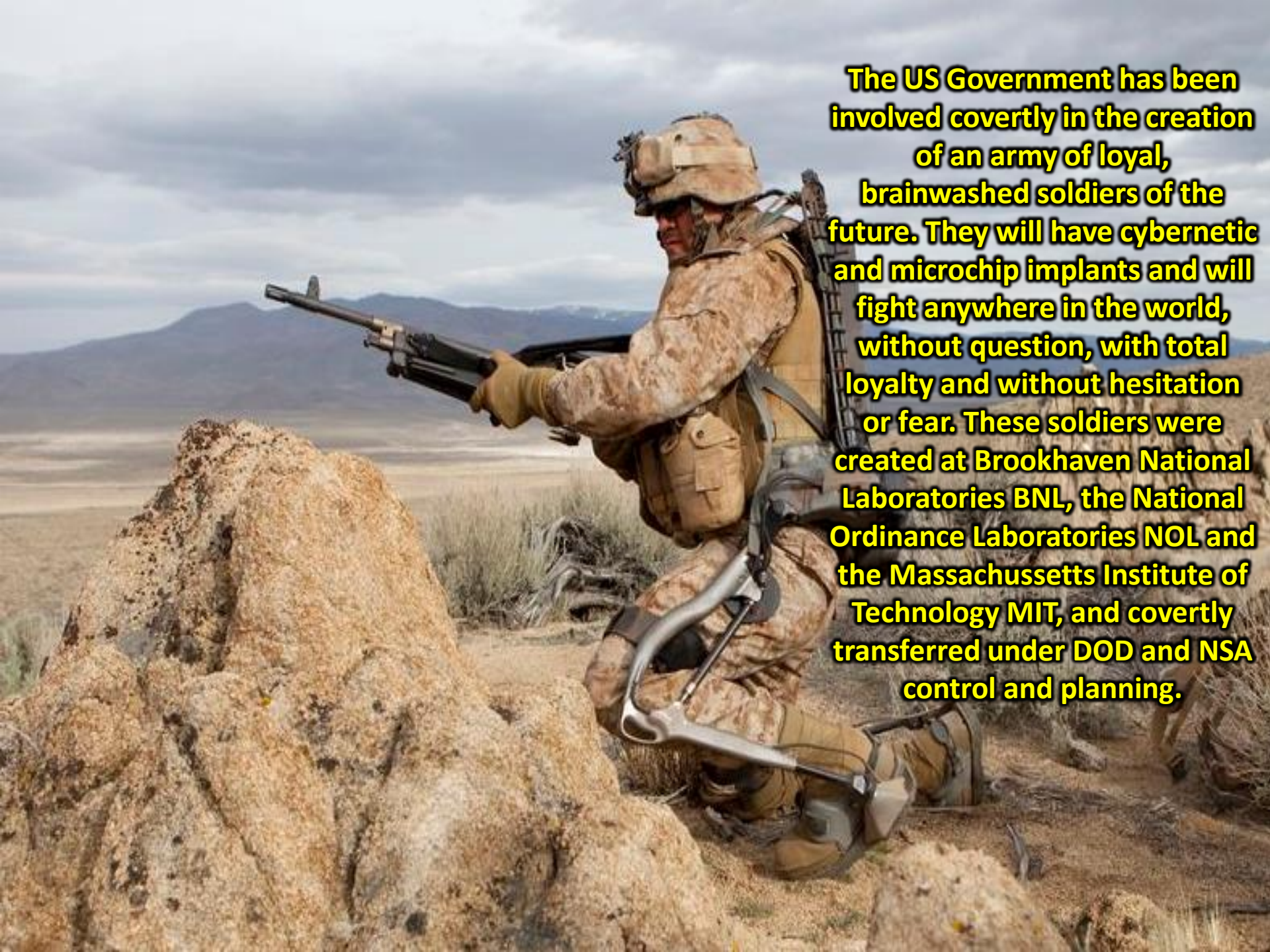


CardCow.com

**Massachusetts Institute of
Technology MIT**



© Eric Schmied / eric@ericsschmied.com



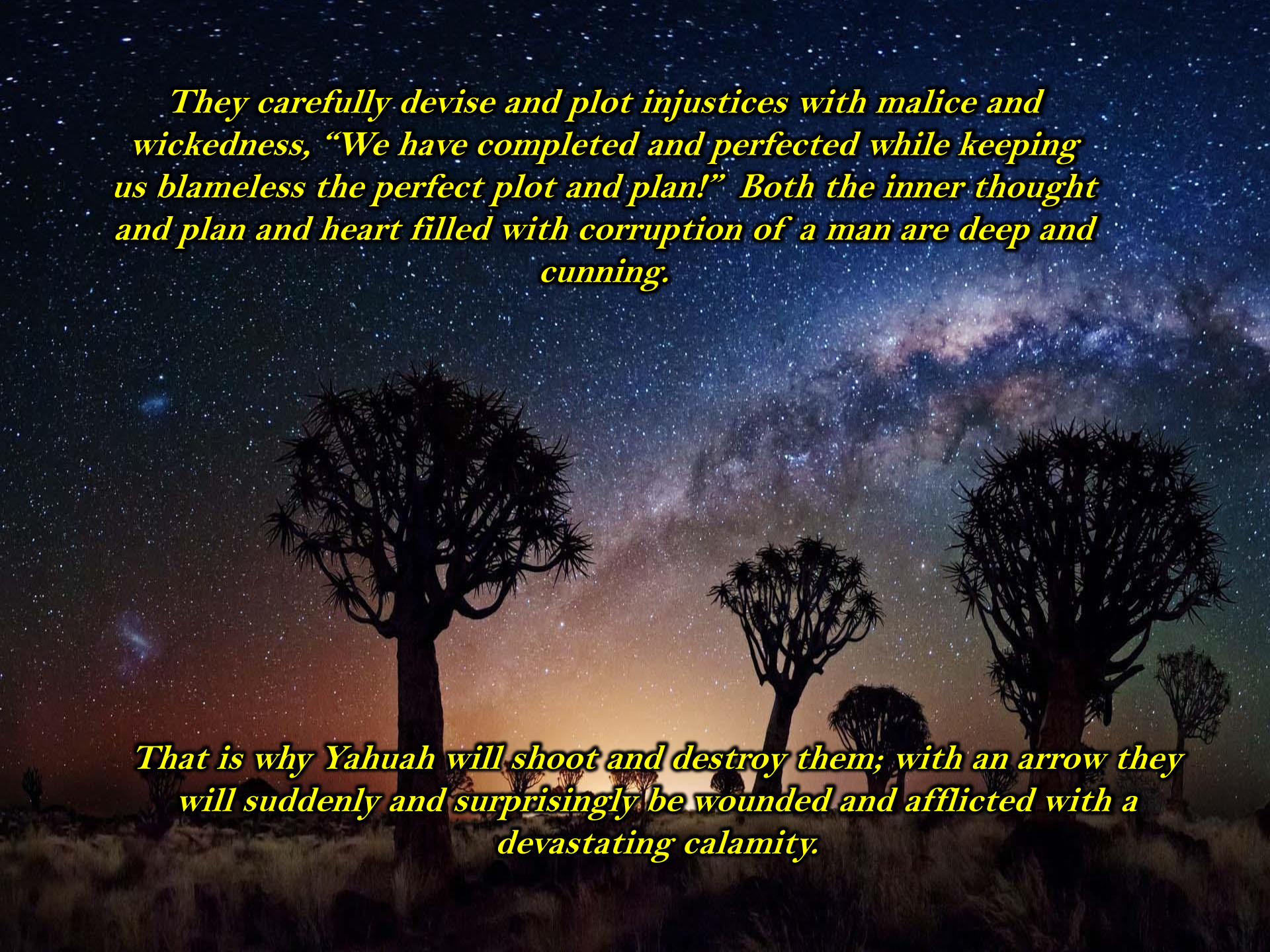
The US Government has been involved covertly in the creation of an army of loyal, brainwashed soldiers of the future. They will have cybernetic and microchip implants and will fight anywhere in the world, without question, with total loyalty and without hesitation or fear. These soldiers were created at Brookhaven National Laboratories BNL, the National Ordinance Laboratories NOL and the Massachusetts Institute of Technology MIT, and covertly transferred under DOD and NSA control and planning.

Many of these soldiers are stationed in the Deep Underground Military Bases like the one under Denver International Airport. All of this information has been researched, and it has taken much effort to fit it together properly. There are many mag-lev subterraenean train networks that stretch from the these complexes and go out to other underground bases. All soldiers working in these bases are microchipped and under total Psychotronic Mind Control.



Psalm 64:5-7

They encourage, strengthen and establish themselves towards and in regard to the evil and wicked matter. They recount and talk of secretly laying snares for entrapment. They say, "Who will become aware, perceive and see them?"

A night sky with the Milky Way galaxy visible, silhouettes of Joshua trees in the foreground, and a dark, starry background.

They carefully devise and plot injustices with malice and wickedness, “We have completed and perfected while keeping us blameless the perfect plot and plan!” Both the inner thought and plan and heart filled with corruption of a man are deep and cunning.

That is why Yahuah will shoot and destroy them; with an arrow they will suddenly and surprisingly be wounded and afflicted with a devastating calamity.

Superstition Mountains

ARIZONA 1. Arizona (Mountains) (not on map) Function: Genetic work. Multiple levels 2. Fort Huachuca, Arizona (also reported detainment camp) Function: NSA Facility 2. Luke Air Force Base 3. Page, Arizona Tunnels to: Area 51, Nevada Dulce base, New Mexico 4. Sedona, Arizona (also reported detainment camp) Notes: Located under the Enchantment Resort in Boynton Canyon. There have been many reports by people in recent years of "increased military presence and activity" in the area. 5. Wikieup, Arizona Tunnels to: Area 51 6. Yucca (Mtns.), Arizona



Deep Springs, California Tunnels to: Death Valley, Mercury, NV, Salt Lake City

8. Edwards AFB, California Function: Aircraft Development - antigravity research and vehicle development Levels: Multiple Tunnels to: Catalina Island Fort Irwin, California Vandenburg AFB, California Notes: Delta Hanger - North

Base, Edwards AFB, Ca. Haystack Butte - Edwards, AFB, Ca. 9. Fort Irwin, California (also reported detainment camp) Tunnels to: 29 Palms, California Area 51, Nevada Edwards AFB. California Mt. Shasta, California 10. Helendale,

California Function: Special Aircraft Facility Helendale has an extensive railway/shipping system through it from the Union Pacific days which runs in from Salt Lake City, Denver, Omaha, Los Angeles and Chicago 11. Lancaster,

California Function: New Aircraft design, anti-gravity engineering, Stealth craft and testing Levels: 42 Tunnels To: Edwards A.F.B., Palmdale



KANSAS 1. Hutchinson, Kansas Function unknown Tunnels to: Kinsley, Nebraska. Note: I received this report concerning this base: "I can vouch for the underground base in Hutchinson, Ks. The entrance to the tunnel is underneath Hutchinson Hospital and is huge. I was walking down that tunnel when I was a kid and at the end of this tunnel is a rock face wall with a 90 degree turn to the right. I stopped and refused to go any further down the tunnel, my instincts told me to stop. I distinctly remember hearing screams coming from there. These were not just cries for help, but more like blood curdling horrifying screams like someone had just been murdered. I really want to know what was and probably still is going on down there. You are free to report the story, but please keep my name anonymous."

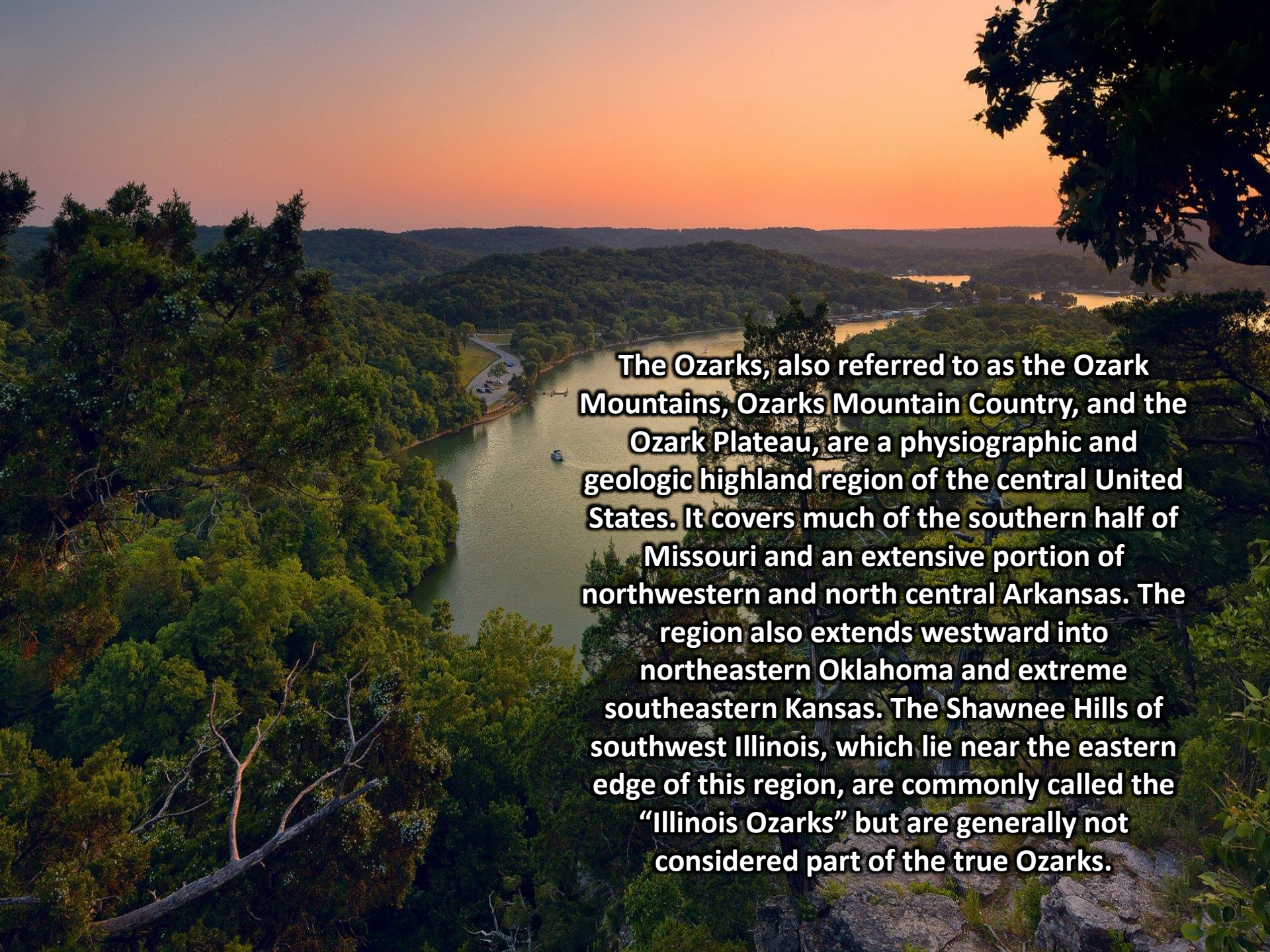


2. Kansas City, Kansas Function unknown Notes: Entrance near Worlds of Fun 3. Kinsley, Kansas Function unknown Tunnels to: Colorado Springs, Colorado; Hutchinson, Kansas; Tulsa Kokoweef Peak, SW California Notes: Gold stored in huge cavern, blasted shut. Known as the "midway city" because it's located halfway between New York and San Francisco.



Mount Weather Emergency Operations Center

The site was brought into the public eye by The Washington Post, when the government facility was mentioned while reporting on the December 1, 1974, crash into Mount Weather of TWA Flight 514, a Boeing 727 jetliner. The facility is a major relocation site for the highest level of civilian and military officials in case of national disaster, playing a major role in U.S. continuity of government . The underground facility within Mount Weather, designated "Area B", was completed in 1959. The underground component, contains 600,000 square feet.



The Ozarks, also referred to as the Ozark Mountains, Ozarks Mountain Country, and the Ozark Plateau, are a physiographic and geologic highland region of the central United States. It covers much of the southern half of Missouri and an extensive portion of northwestern and north central Arkansas. The region also extends westward into northeastern Oklahoma and extreme southeastern Kansas. The Shawnee Hills of southwest Illinois, which lie near the eastern edge of this region, are commonly called the “Illinois Ozarks” but are generally not considered part of the true Ozarks.

The World biggest underground bunker/World under a World is being built there, right below this property owned by 60-year-old Steven T. Huff, who used to own a company that makes software for military and intelligence agencies, further fueling speculation about the complex's use. According to him, it's just a large second home



Highlandville, MO



There is a 72,000 Sq. Ft. Eco-Mansion Going Up in the Ozark Mountains, this is it below, built by Mr. Huff, who has a US National Security clearance higher than the President Of The United States Of America.

EMPLOYEE ID #
258895-1SH



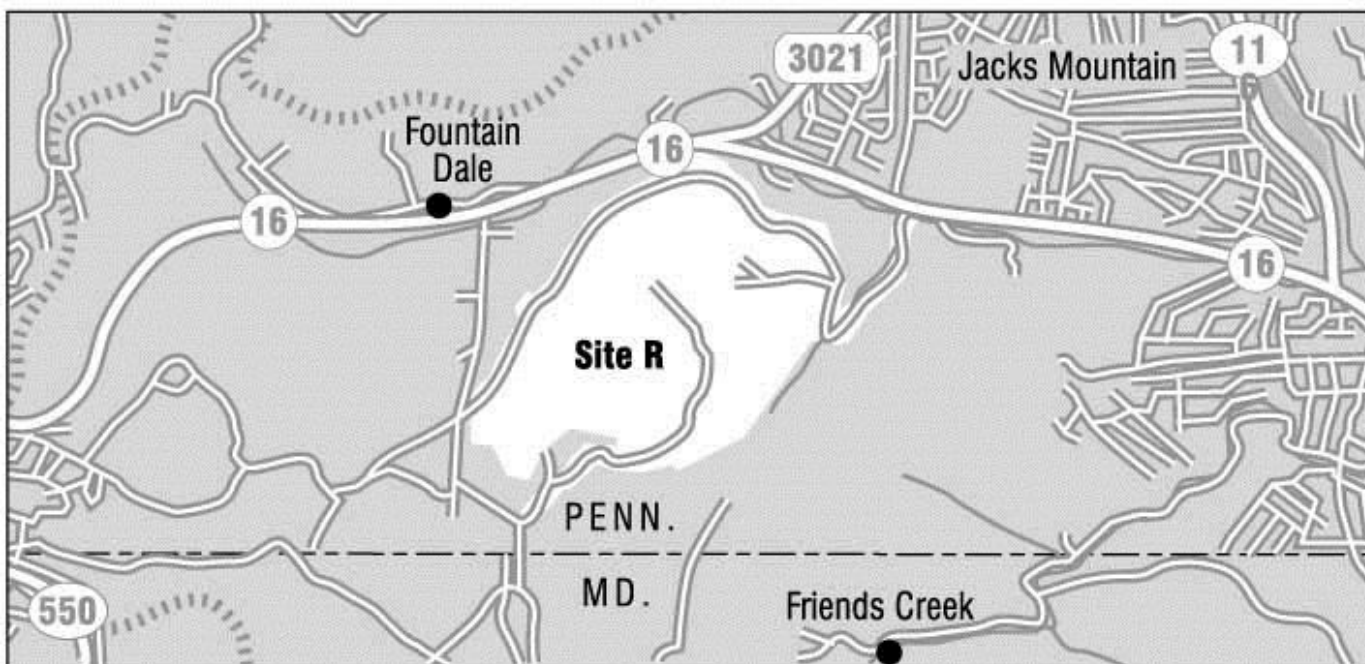
STEVEN T. HUFF

SECURITY CLEARANCE LEVEL: 5



Underground complex on Pennsylvania border

The mysterious Site R has six-stories of underground offices, subterranean water reservoir, and banks of antennas, dishes and massive, steel doors.



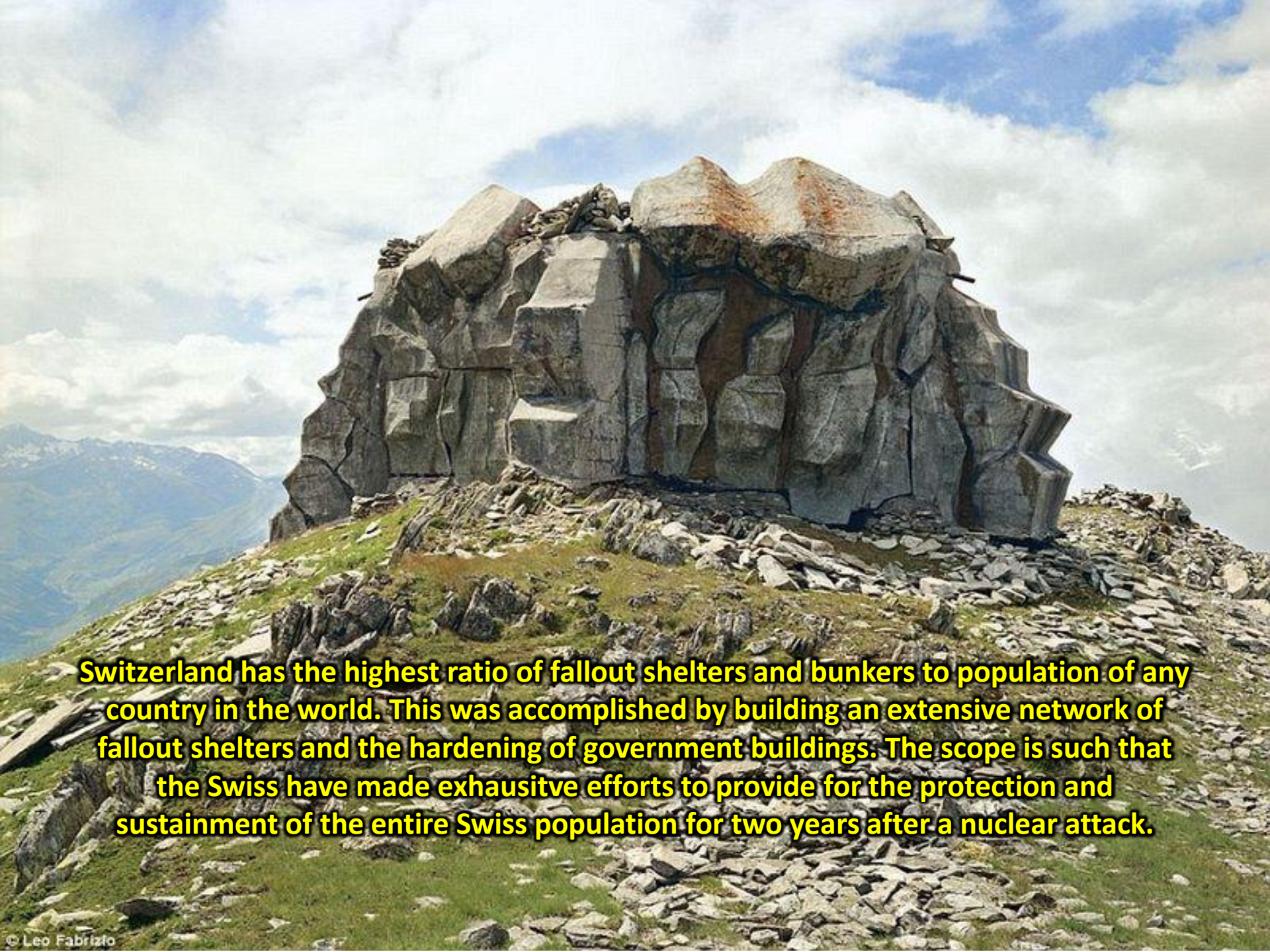
James Hilston/Post-Gazette

[Raven Rock](#) is an [underground](#) complex, built by the Department of Defense, as an emergency shelter, CoG, and [electronic control center](#). [Site R](#) is located 650' below the 1,529' summit of Raven Rock Mountain, just beyond the [Pennsylvania State Line](#) near Waynesboro, PA ;[fifty](#) miles [SW](#) of Harrisburg, near Blue Ridge Summit.



Raven Rock is but a mere six miles north of Camp David. The facility has 700,000 square feet of usable interior space, enough room for 3,000 people, and for much of the Cold War Raven Rock hosted a full-time staff of 350. Facilities included sophisticated computer and communications equipment, a reservoir, medical and dental facilities, fitness facilities, dining hall, barber shop, and chapel. Power is supplied by six 1,000 kilowatt generators and 35 miles of cable on over 180 telephone poles.

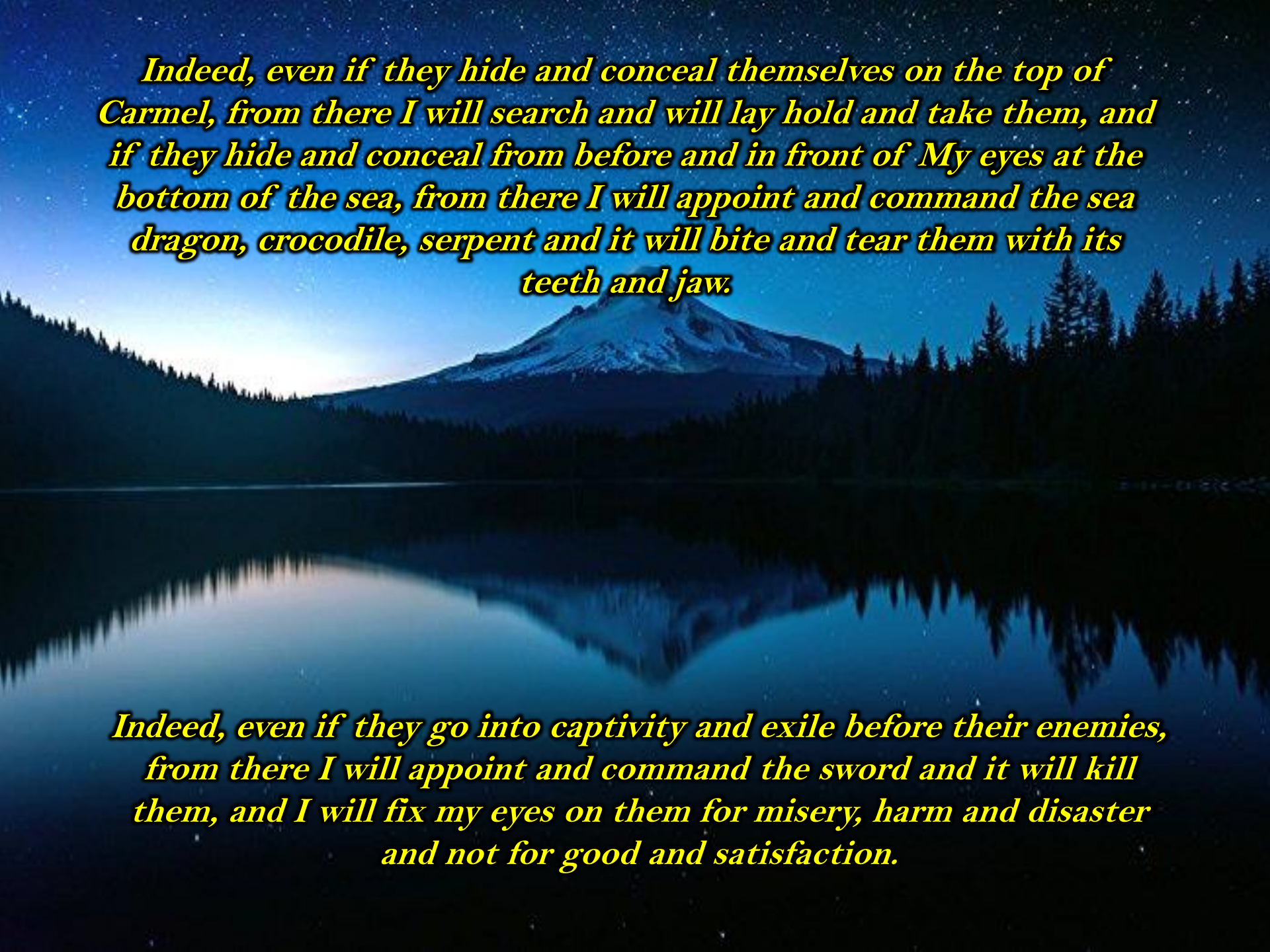




Switzerland has the highest ratio of fallout shelters and bunkers to population of any country in the world. This was accomplished by building an extensive network of fallout shelters and the hardening of government buildings. The scope is such that the Swiss have made exhaustivve efforts to provide for the protection and sustainment of the entire Swiss population for two years after a nuclear attack.

Amos 9:2-4

If they dig through into Sheol, from there My hand will take and obtain them, and even if they climb up to heaven, from there I will subjugate and bring them down and cause them to fall.



Indeed, even if they hide and conceal themselves on the top of Carmel, from there I will search and will lay hold and take them, and if they hide and conceal from before and in front of My eyes at the bottom of the sea, from there I will appoint and command the sea dragon, crocodile, serpent and it will bite and tear them with its teeth and jaw.

Indeed, even if they go into captivity and exile before their enemies, from there I will appoint and command the sword and it will kill them, and I will fix my eyes on them for misery, harm and disaster and not for good and satisfaction.

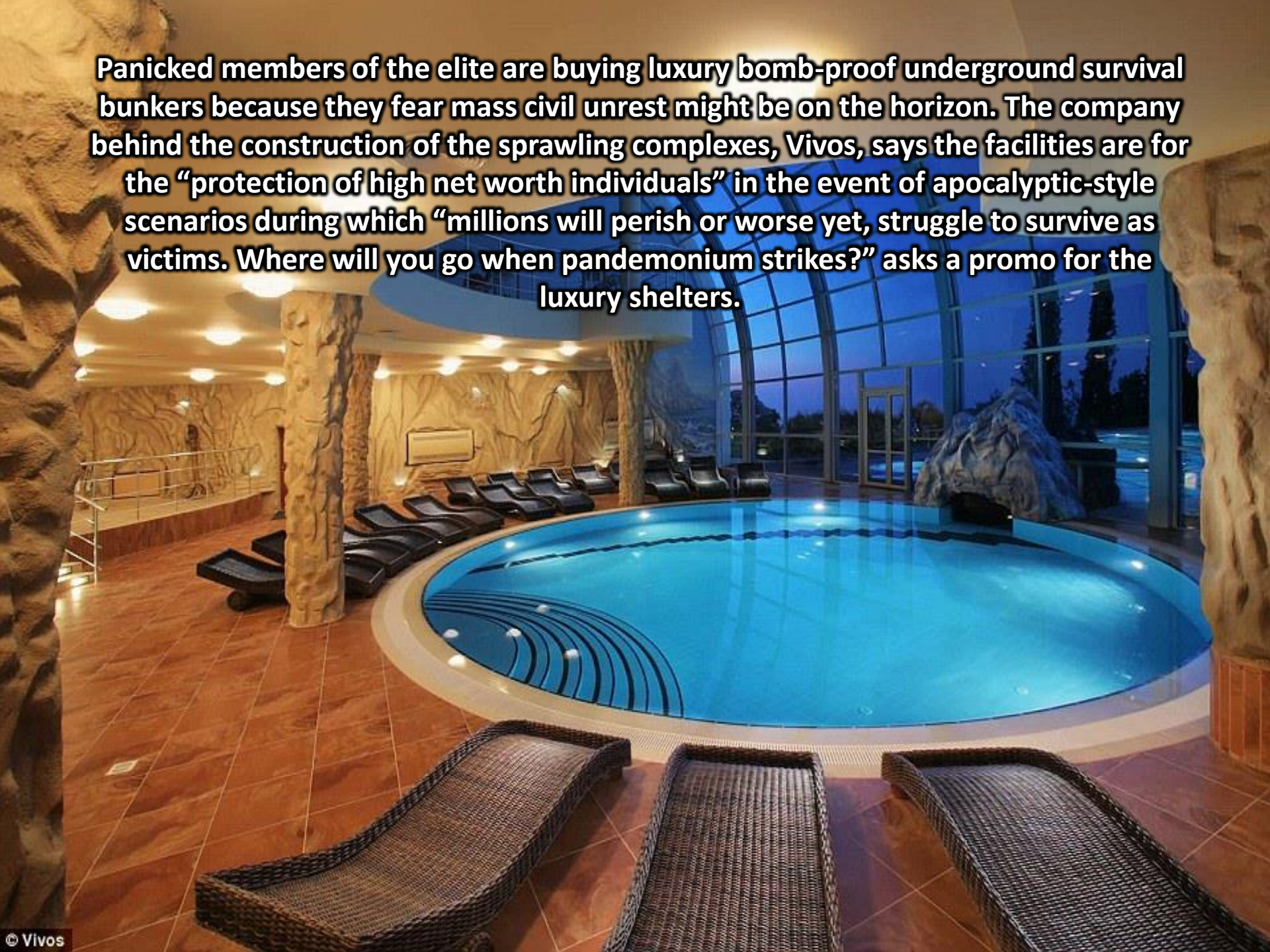
Going Underground: All over the world, underground bunkers and high-security homes are suddenly en vogue
Posted on April 13, 2016

The Extinction Protocol

<https://theextinctionprotocol.wordpress.com/2016/04/13/going-underground-all-over-the-world-underground-bunkers-and-high-security-homes-are-suddenly-en-vogue/>

Welcome to Switzerland's Bunker Hotel. The 17-room La Claustra is part of a quiet trend in Switzerland – adapting decommissioned military fortresses and bunkers for modern use. A few of the bunkers, originally intended as defence strongholds, were sold off by the Swiss military after the Cold War as high maintenance costs kicked in and the threat of armed conflict receded.

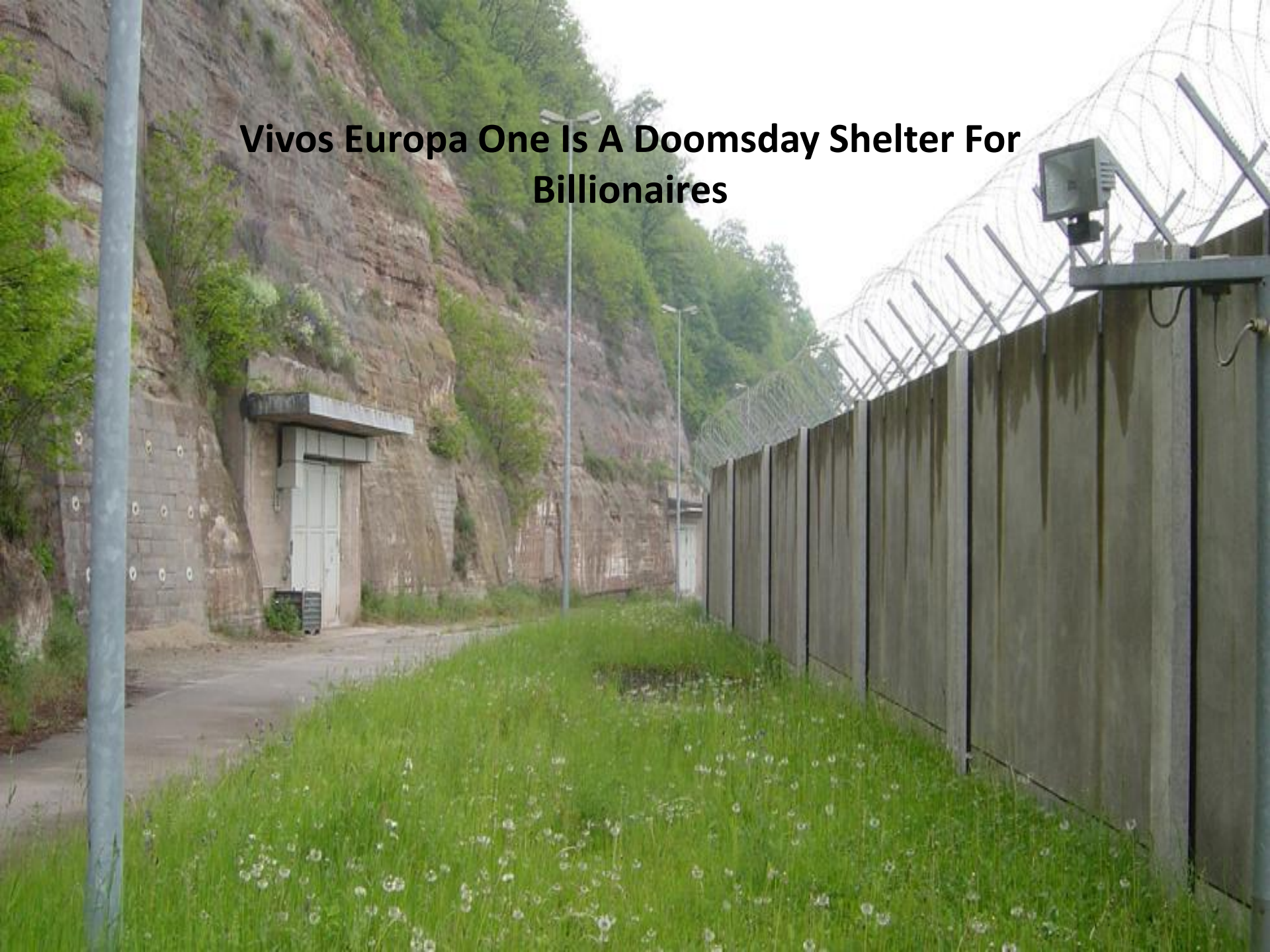
Panicked members of the elite are buying luxury bomb-proof underground survival bunkers because they fear mass civil unrest might be on the horizon. The company behind the construction of the sprawling complexes, Vivos, says the facilities are for the “protection of high net worth individuals” in the event of apocalyptic-style scenarios during which “millions will perish or worse yet, struggle to survive as victims. Where will you go when pandemonium strikes?” asks a promo for the luxury shelters.



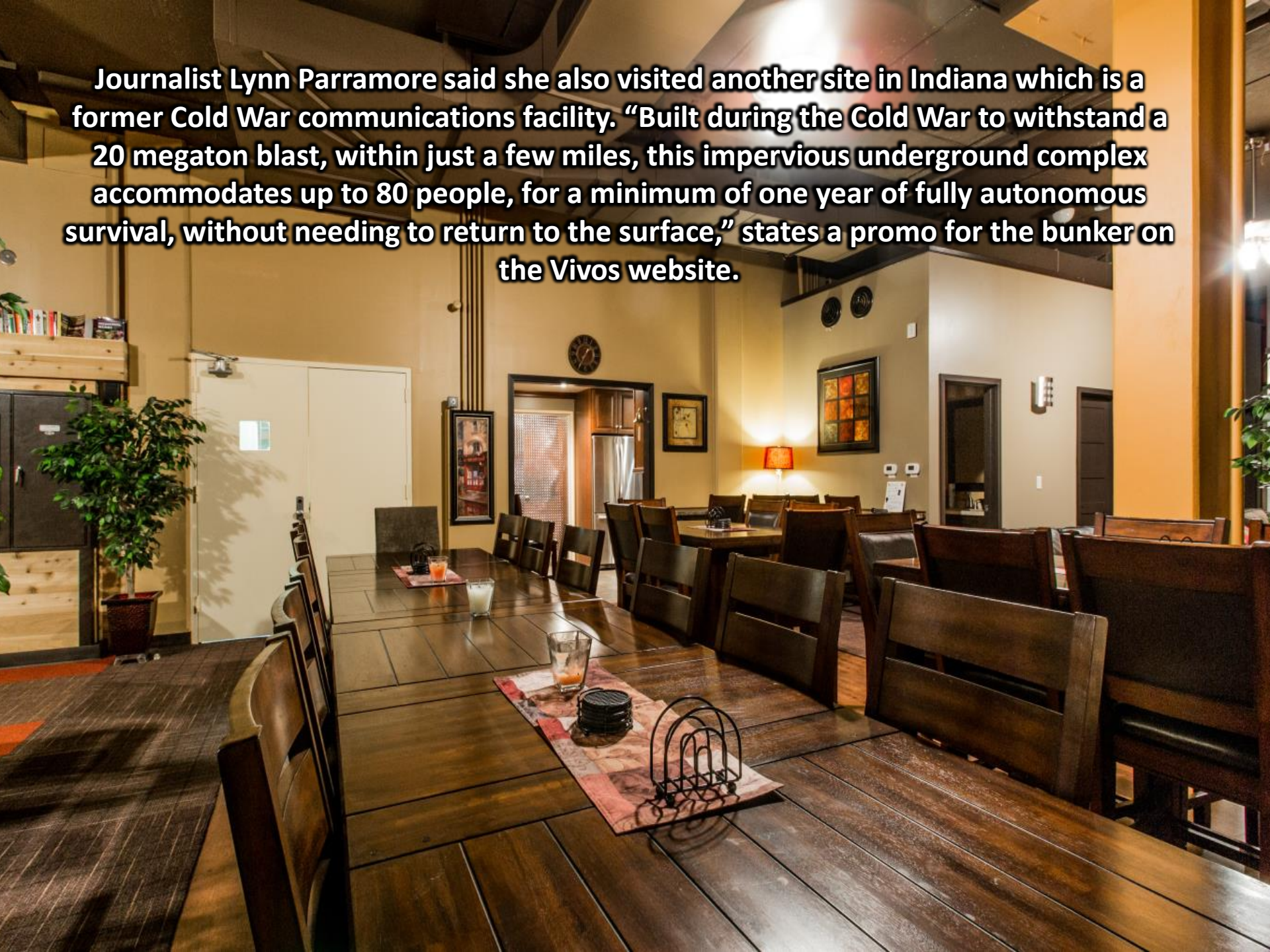


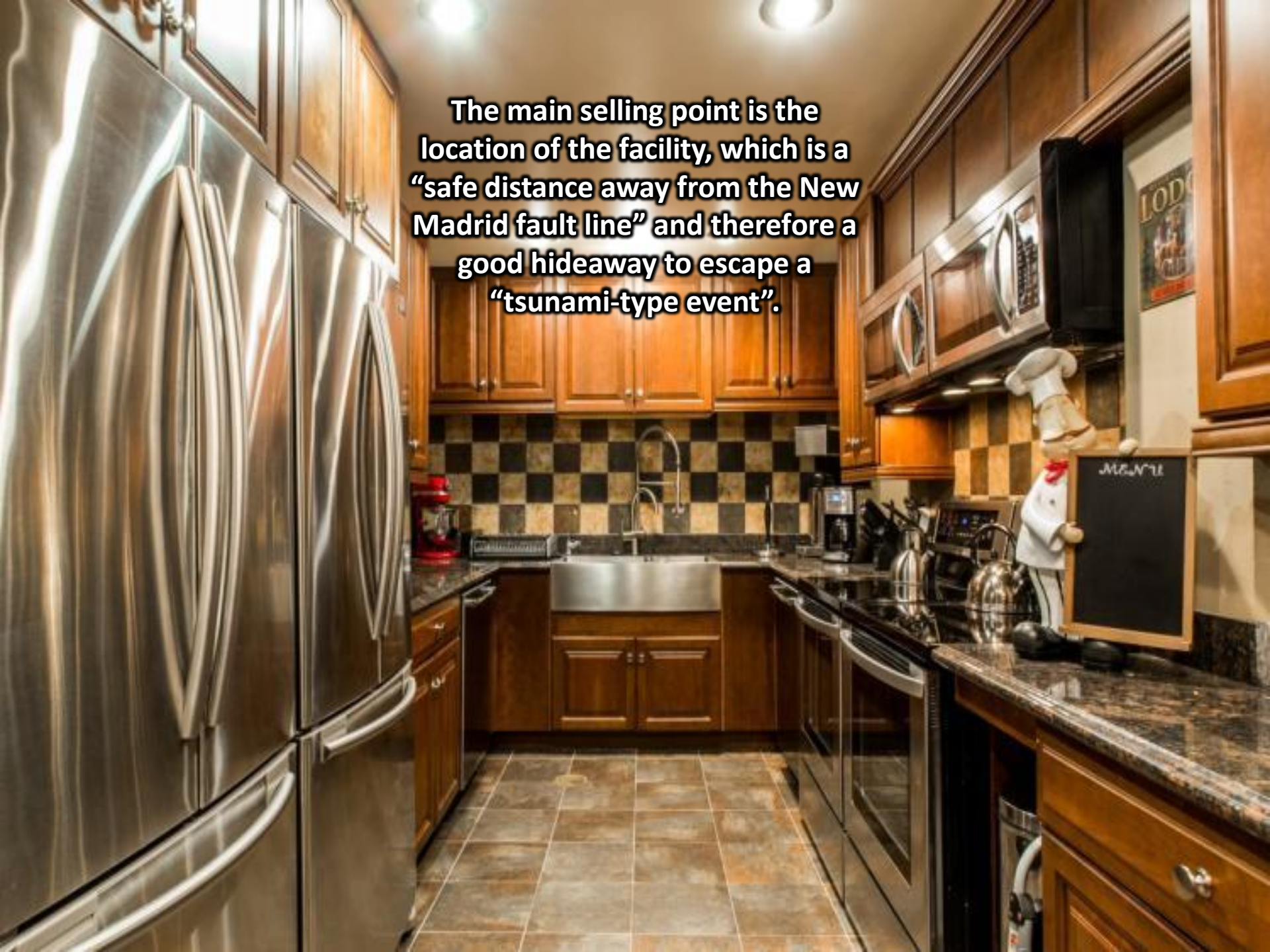
The biggest facility, called Europa One, is located in Germany and is “one of the most fortified and massive underground survival shelters on Earth, deep below a limestone mountain” and is “safely secured from the general public, behind sealed and secured walls, gates and blast doors”.

Vivos Europa One Is A Doomsday Shelter For Billionaires

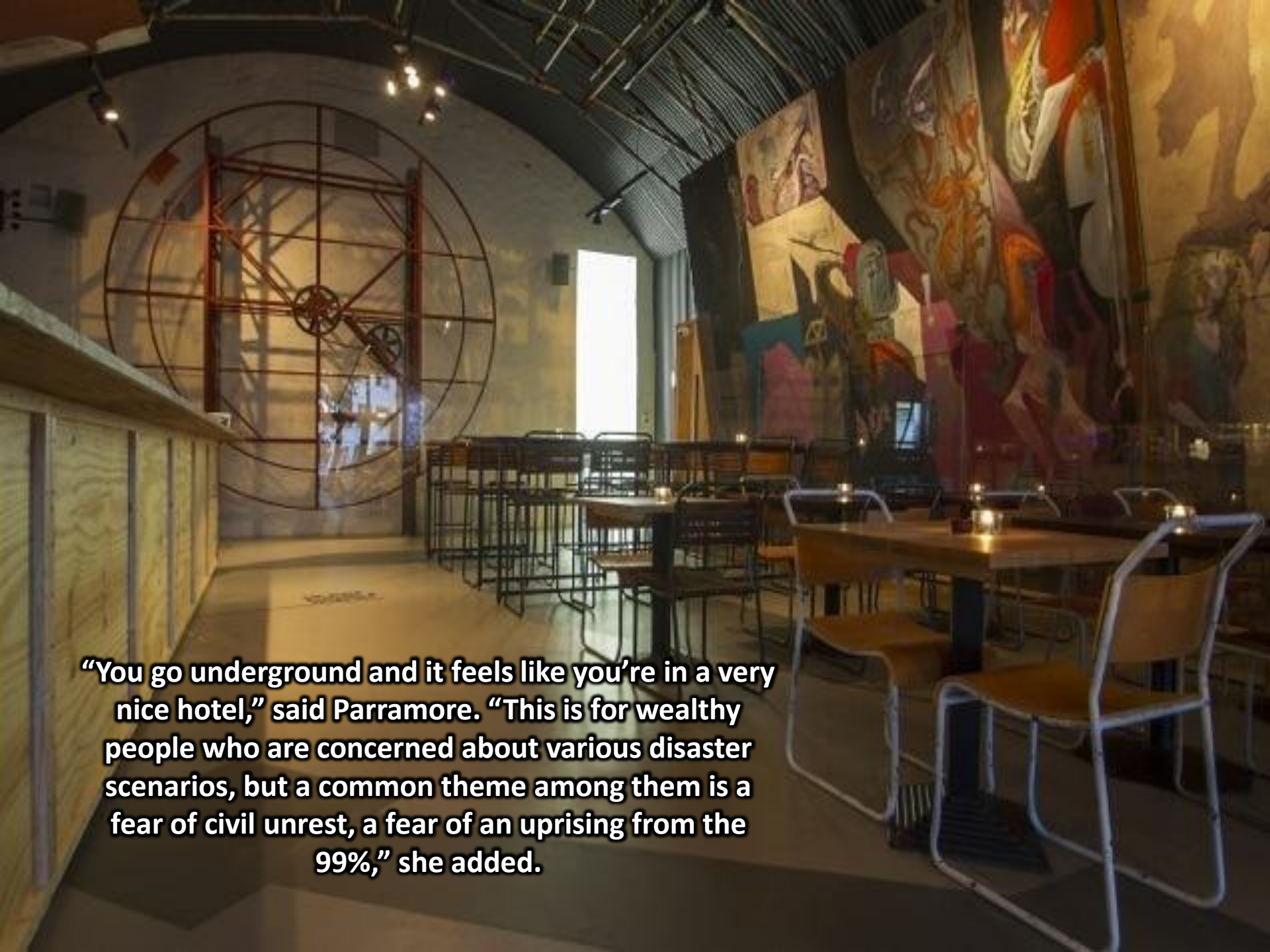


Journalist Lynn Parramore said she also visited another site in Indiana which is a former Cold War communications facility. “Built during the Cold War to withstand a 20 megaton blast, within just a few miles, this impervious underground complex accommodates up to 80 people, for a minimum of one year of fully autonomous survival, without needing to return to the surface,” states a promo for the bunker on the Vivos website.



A photograph of a modern kitchen. On the left is a large stainless steel refrigerator. The kitchen features wooden cabinetry, a granite countertop, and a stainless steel sink. A checkered tile backsplash is visible behind the sink. To the right, there is a stove and a small decorative chef figurine holding a sign. The floor is tiled with large, light-colored tiles. The text is overlaid in the upper center of the image.

The main selling point is the location of the facility, which is a “safe distance away from the New Madrid fault line” and therefore a good hideaway to escape a “tsunami-type event”.



“You go underground and it feels like you’re in a very nice hotel,” said Parramore. “This is for wealthy people who are concerned about various disaster scenarios, but a common theme among them is a fear of civil unrest, a fear of an uprising from the 99%,” she added.

<http://www.dcclothesline.com/2016/07/29/another-deep-underground-military-base-google-maps-shows-something-hidden-under-the-gulf-of-california/>

Almost looks like an airport, doesn't it?

This strange pattern in the Gulf of California was found on Google Maps


The military began discussing under-ocean military bases back in the 1960s. For example, in 1968 the Stanford Research Institute discussed the construction of dozens of undersea bases. The study was titled “Feasibility of Manned In-Bottom Bases.” It’s important to show you the abstract here, because it clearly reveals what the military-industrial complex was considering, and what they could do within their technological reach at the time — more than four decades ago.

Underwater Base?

Data CSUMB SFML CA DPC

Data SIO NOAA U.S. Navy NGA GEBCO
Data USGS

Google earth
Earth Point



The construction of thirty manned in-bottom bases within the ocean floors is technically and economically feasible. However, it will be necessary to establish some successive types of experimental facilities before a full construction program can be started. This could take 15 years. The major technology for a land-linked station in-bottom is established now; only adaptations are needed

Science and engineering concerned with the oceans and their resources will be furthered and military tests of undersea base functions complimenting deeper operations can be accomplished. The costs of the experimental phase, called here a demonstration program, can be surprisingly modest: approximately one half-billion dollars, spent over 15 years...



Thousand Oaks

Hueneme Canyon

Mugu Canyon

UFO BASE

Malibu, CA

Dume Canyon

Santa Monica Canyon

Considering that was published by the American Institute of Aeronautics and Astronautics nearly 50 years ago, there's absolutely no reason to think they haven't been able to accomplish this by now.

And, let's face it, the military has been rolling out ye olde alien excuse to cover up anything it wants to do in secret since Roswell, 1947 (coincidentally the same year the National Security Act was passed, hmm, fancy that).

U.S.A. INNER-EARTH ACCESS MAP ... 1978
(INCOMPLETE)



Are these "entrances," caves and tunnels really passageways to the underworld as some Native Americans believe?

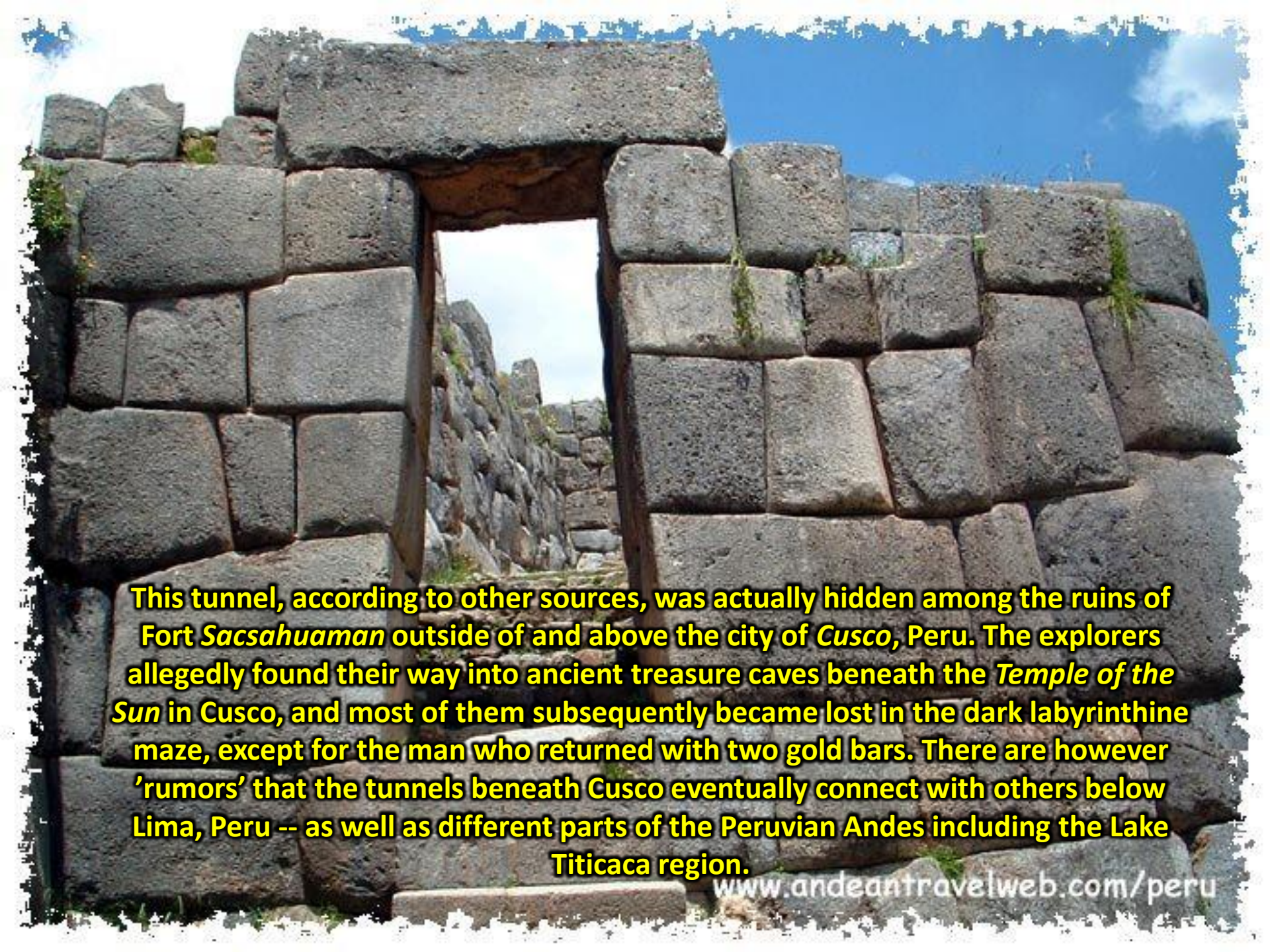
- ⊙ = MAIN TUNNEL SITE
- = REPORTED ENTRANCE
- = KNOWN CAVERN
- = SUSPECTED ENTRANCE
- = MAIN TUNNEL SYSTEM

⊠ = LAVA TUBES



In his book "*ON THE SHORES OF ENDLESS WORLDS*", Andrew Tomas relates the following account:

"The Jesuit Agnelio Oliva (1572-1542) recorded the words of an old *Inca* quipu reader to the effect that the real *Tiahuanaco* was a subterranean city exceeding the one above ground in vastness. It was believed that the entrance to the underground apartments could be gained through four tunnels. Last century one passage was evidently found as treasure hunters managed to get in, to look for gold, but only one came out. He brought out with him two gold bars but left behind his sanity. After this incident the Peruvian government decided to wall up the cave entrance..."

A photograph of a stone archway in a ruin, likely Fort Sacsahuaman in Peru. The archway is constructed from large, dark grey stone blocks. The arch is rectangular with a slightly rounded top. The stone blocks are arranged in a regular pattern. The archway leads to a narrow passage or tunnel. The background shows a clear blue sky with some light clouds. The overall scene is a well-preserved ancient structure.

This tunnel, according to other sources, was actually hidden among the ruins of Fort *Sacsahuaman* outside of and above the city of *Cusco*, Peru. The explorers allegedly found their way into ancient treasure caves beneath the *Temple of the Sun* in Cusco, and most of them subsequently became lost in the dark labyrinthine maze, except for the man who returned with two gold bars. There are however 'rumors' that the tunnels beneath Cusco eventually connect with others below Lima, Peru -- as well as different parts of the Peruvian Andes including the Lake Titicaca region.

<http://www.theeventchronicle.com/study/list-secret-underground-bases-entrances/#>

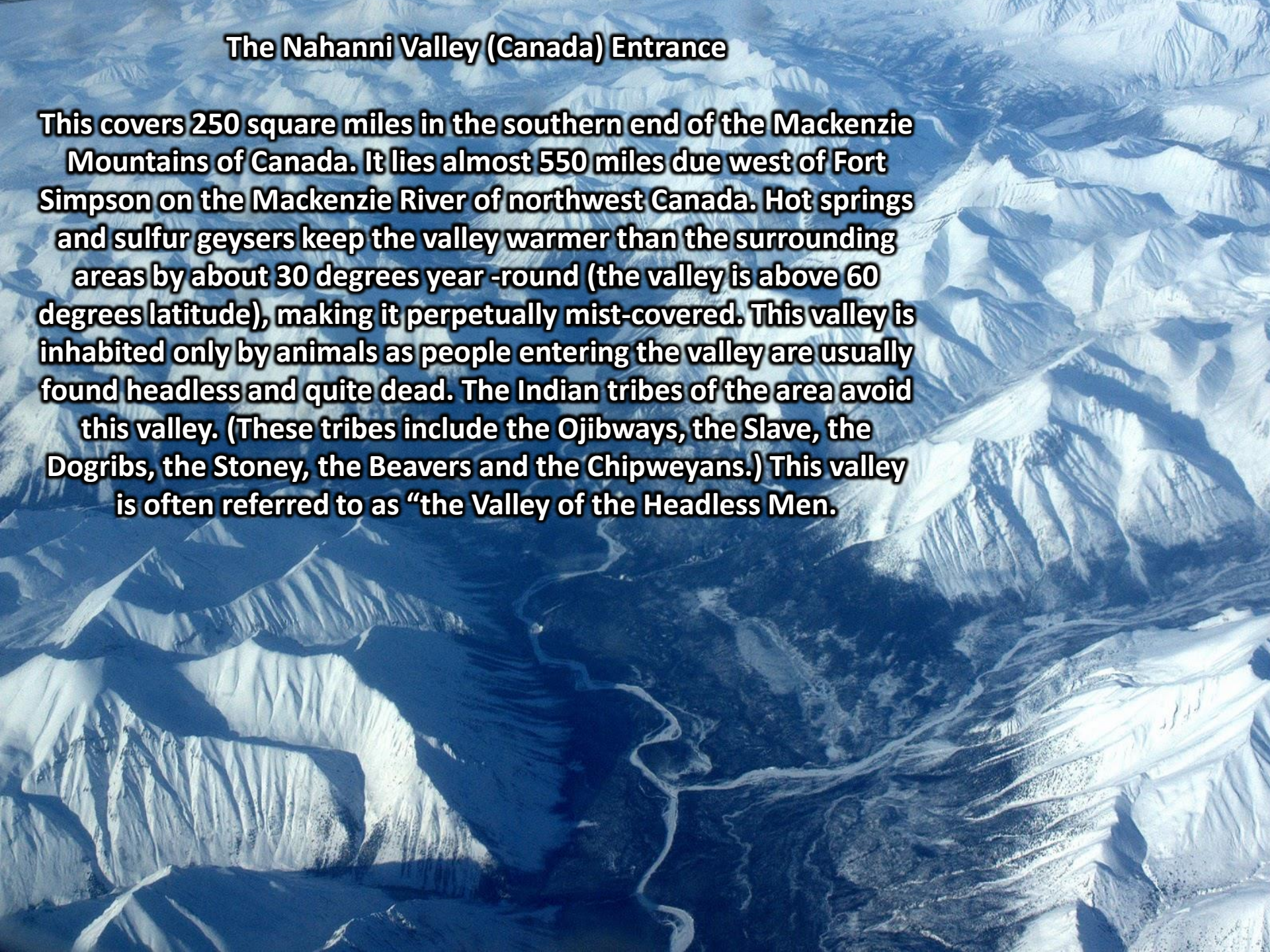
An aerial photograph of New York City at dusk. The city is densely packed with skyscrapers, many of which are illuminated with warm lights. The Hudson River is visible on the left, and the East River is on the right. The sky is a mix of blue and orange, indicating the time is either early morning or late evening. The overall scene is a vibrant and detailed view of the city's skyline.

New York City

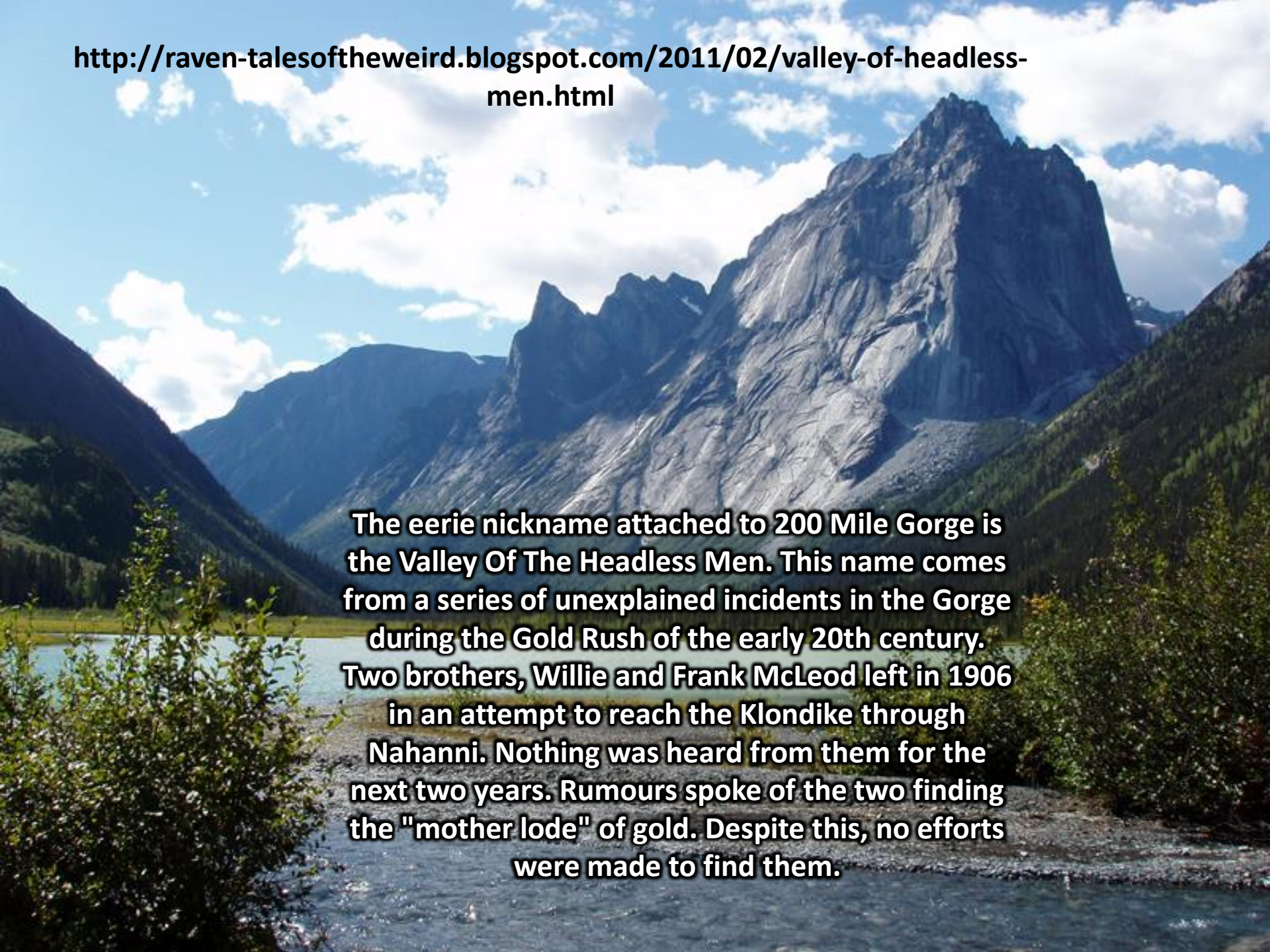
There is an entrance to the tunnels in New York City “in the vicinity of Midtown Manhattan that can be reached through an abandoned elevator shaft that only very few know about

The Nahanni Valley (Canada) Entrance

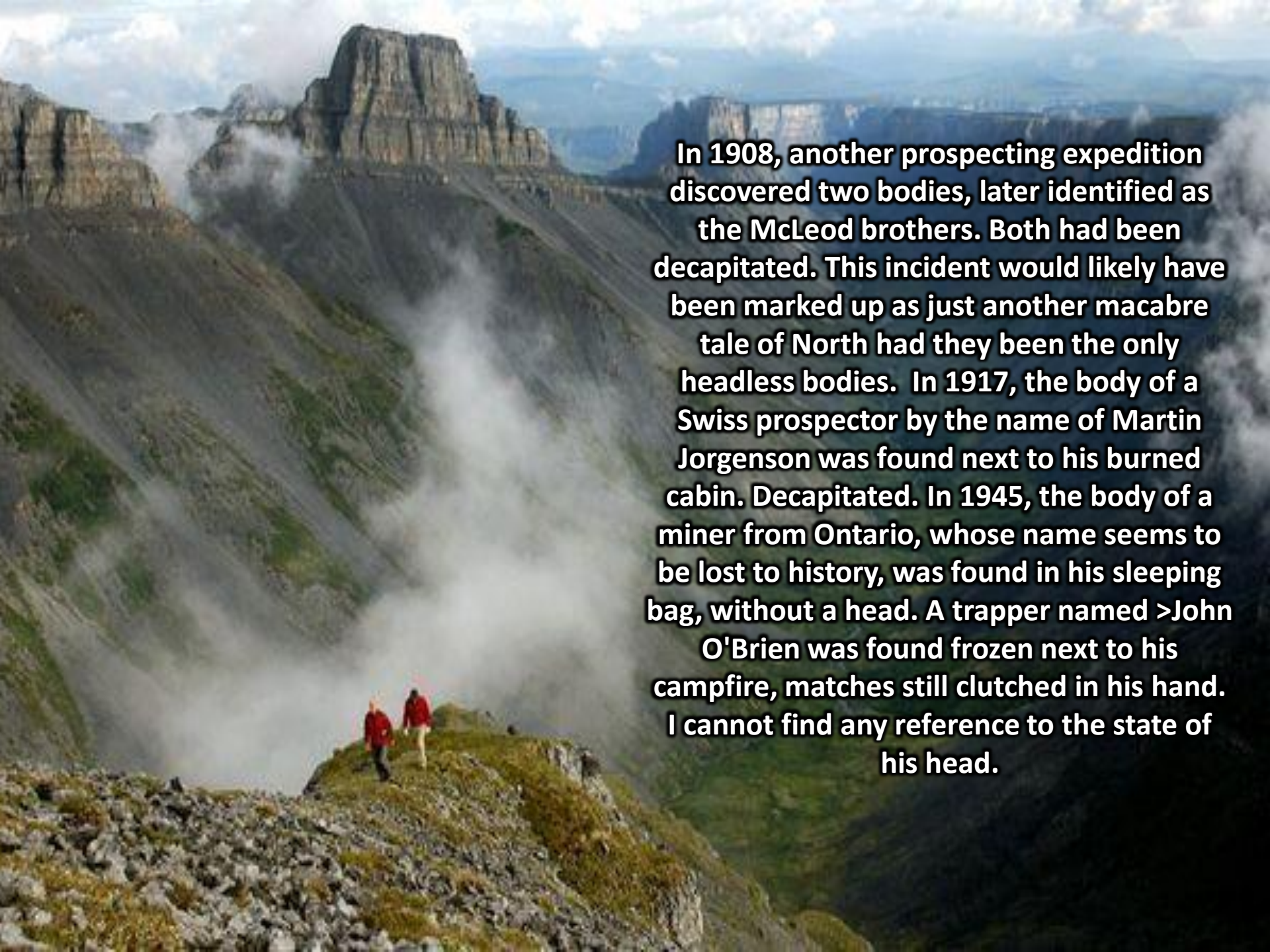
This covers 250 square miles in the southern end of the Mackenzie Mountains of Canada. It lies almost 550 miles due west of Fort Simpson on the Mackenzie River of northwest Canada. Hot springs and sulfur geysers keep the valley warmer than the surrounding areas by about 30 degrees year -round (the valley is above 60 degrees latitude), making it perpetually mist-covered. This valley is inhabited only by animals as people entering the valley are usually found headless and quite dead. The Indian tribes of the area avoid this valley. (These tribes include the Ojibways, the Slave, the Dogribs, the Stoney, the Beavers and the Chipweyans.) This valley is often referred to as “the Valley of the Headless Men.



<http://raven-talesoftheweird.blogspot.com/2011/02/valley-of-headless-men.html>



The eerie nickname attached to 200 Mile Gorge is the Valley Of The Headless Men. This name comes from a series of unexplained incidents in the Gorge during the Gold Rush of the early 20th century. Two brothers, Willie and Frank McLeod left in 1906 in an attempt to reach the Klondike through Nahanni. Nothing was heard from them for the next two years. Rumours spoke of the two finding the "mother lode" of gold. Despite this, no efforts were made to find them.



In 1908, another prospecting expedition discovered two bodies, later identified as the McLeod brothers. Both had been decapitated. This incident would likely have been marked up as just another macabre tale of North had they been the only headless bodies. In 1917, the body of a Swiss prospector by the name of Martin Jorgenson was found next to his burned cabin. Decapitated. In 1945, the body of a miner from Ontario, whose name seems to be lost to history, was found in his sleeping bag, without a head. A trapper named >John O'Brien was found frozen next to his campfire, matches still clutched in his hand. I cannot find any reference to the state of his head.

The Liyobaa Cave Entrance

This was sealed off by Catholic Priests who believed it to be an entrance to “Hell.” “The village of ‘Liyobaa’ or to translate, ‘The Cavern of Death,’ was located in the province of Zapoteca, somewhere near the ancient village of ‘Mictlan’ or the village of the ‘Underworld.’

“The Cavern of Death was actually located in the last chamber of an eight chamber building or temple. This temple had four rooms above the ground and four more important chambers built below the surface of the Earth. This building was located in “Theozapotlan,” and the tunnel entrance led one beneath a mountain.



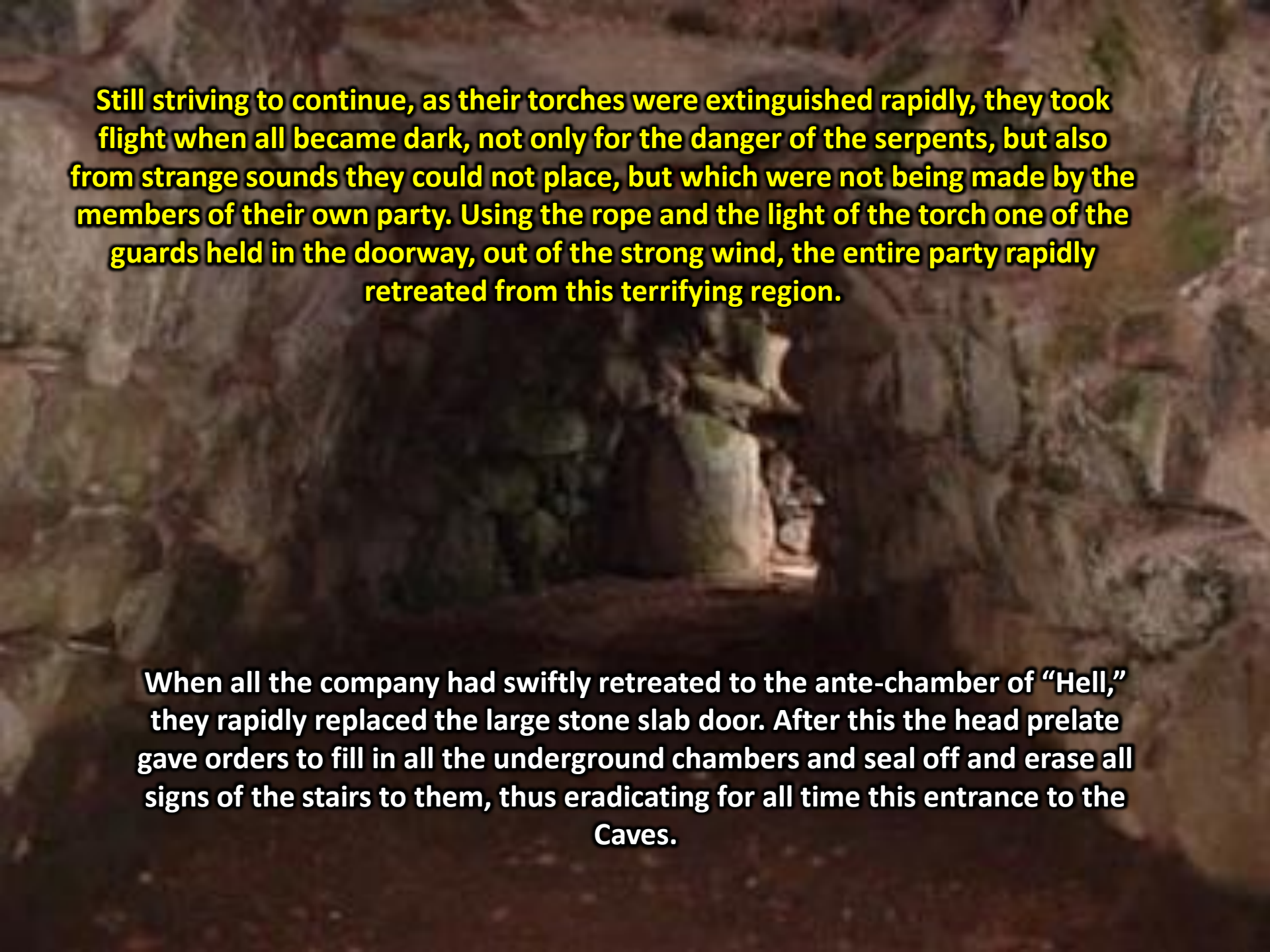
The Catholic priests, in order to convert the believers in this “myth” to Christianity, made arrangements to enter this subterranean door with a large retinue of torch holders and a long rope, which was tied to the stone slab door. They also took the precaution of having a large armed guard make sure that the door was not closed on them.

After they had lighted their torches and entered the door, it was discovered that they would have to descend several large steps. At the foot of the steps was a very wide stone-paved passageway with a high stone buttress on either side. The passageway led directly away from the steps into the distant bowels of the earth.

<https://kitskinny.wordpress.com/2013/07/19/the-liyobaa-cave-entrancesunderground-entrances/>



The bones of the most recent arrivals, picked clean, lay before them as the passage seemed to continue without end. On each side of the buttressed path they could see into a large area which was a large labyrinth of stone pillars that seemed to hold up the very mountains which they knew they were beneath. As they advanced into the mountain, a putrid, dank air assailed their nostrils, serpents retreated from the light behind the shadows of the pillars in the distance.

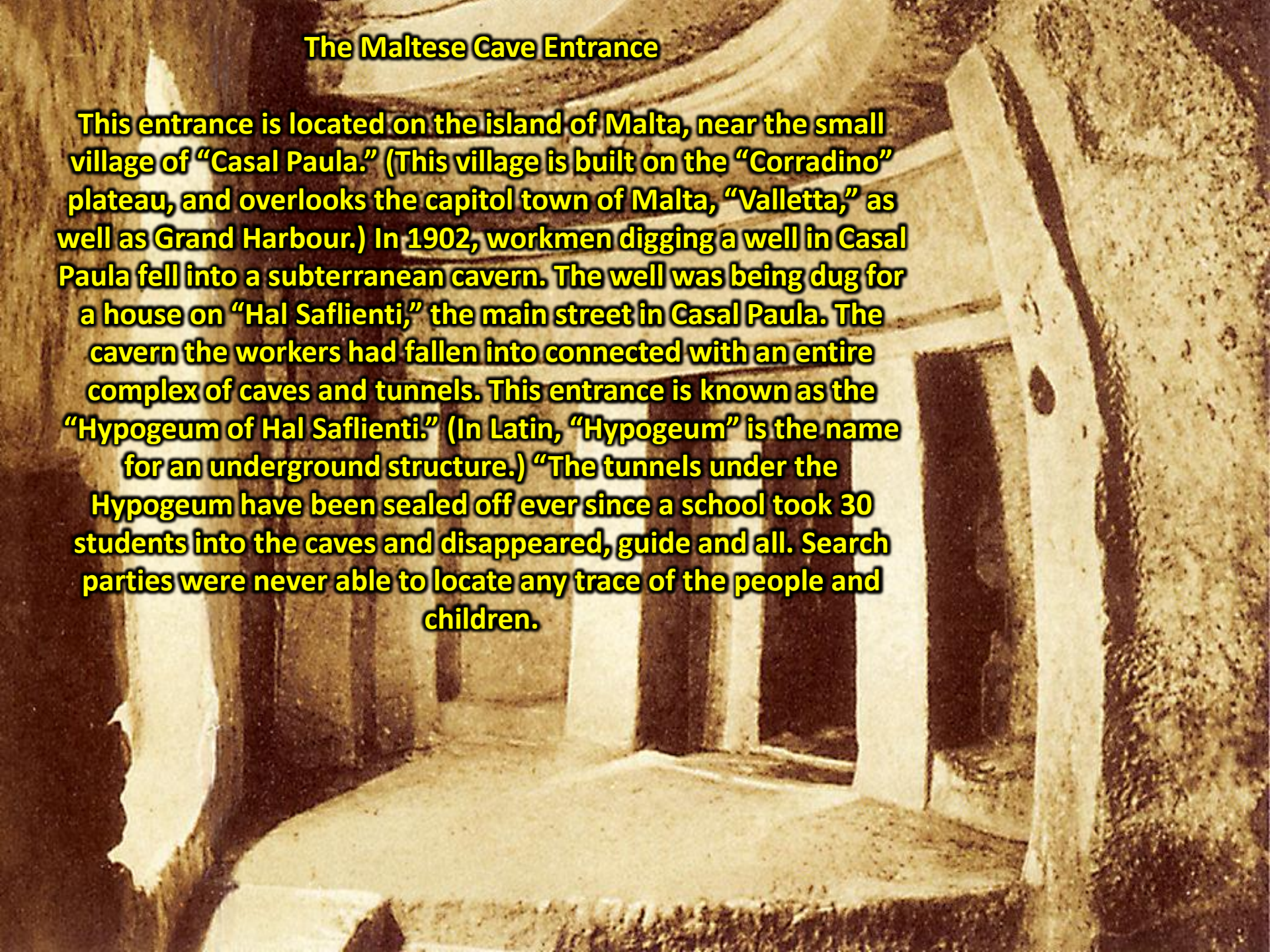
A dark, rocky cave entrance with a stone slab door. The scene is dimly lit, with a small light source illuminating the doorway. The surrounding rock walls are rough and textured.

Still striving to continue, as their torches were extinguished rapidly, they took flight when all became dark, not only for the danger of the serpents, but also from strange sounds they could not place, but which were not being made by the members of their own party. Using the rope and the light of the torch one of the guards held in the doorway, out of the strong wind, the entire party rapidly retreated from this terrifying region.

When all the company had swiftly retreated to the ante-chamber of “Hell,” they rapidly replaced the large stone slab door. After this the head prelate gave orders to fill in all the underground chambers and seal off and erase all signs of the stairs to them, thus eradicating for all time this entrance to the Caves.

The Maltese Cave Entrance

This entrance is located on the island of Malta, near the small village of "Casal Paula." (This village is built on the "Corradino" plateau, and overlooks the capitol town of Malta, "Valletta," as well as Grand Harbour.) In 1902, workmen digging a well in Casal Paula fell into a subterranean cavern. The well was being dug for a house on "Hal Saflienti," the main street in Casal Paula. The cavern the workers had fallen into connected with an entire complex of caves and tunnels. This entrance is known as the "Hypogeum of Hal Saflienti." (In Latin, "Hypogeum" is the name for an underground structure.) "The tunnels under the Hypogeum have been sealed off ever since a school took 30 students into the caves and disappeared, guide and all. Search parties were never able to locate any trace of the people and children."



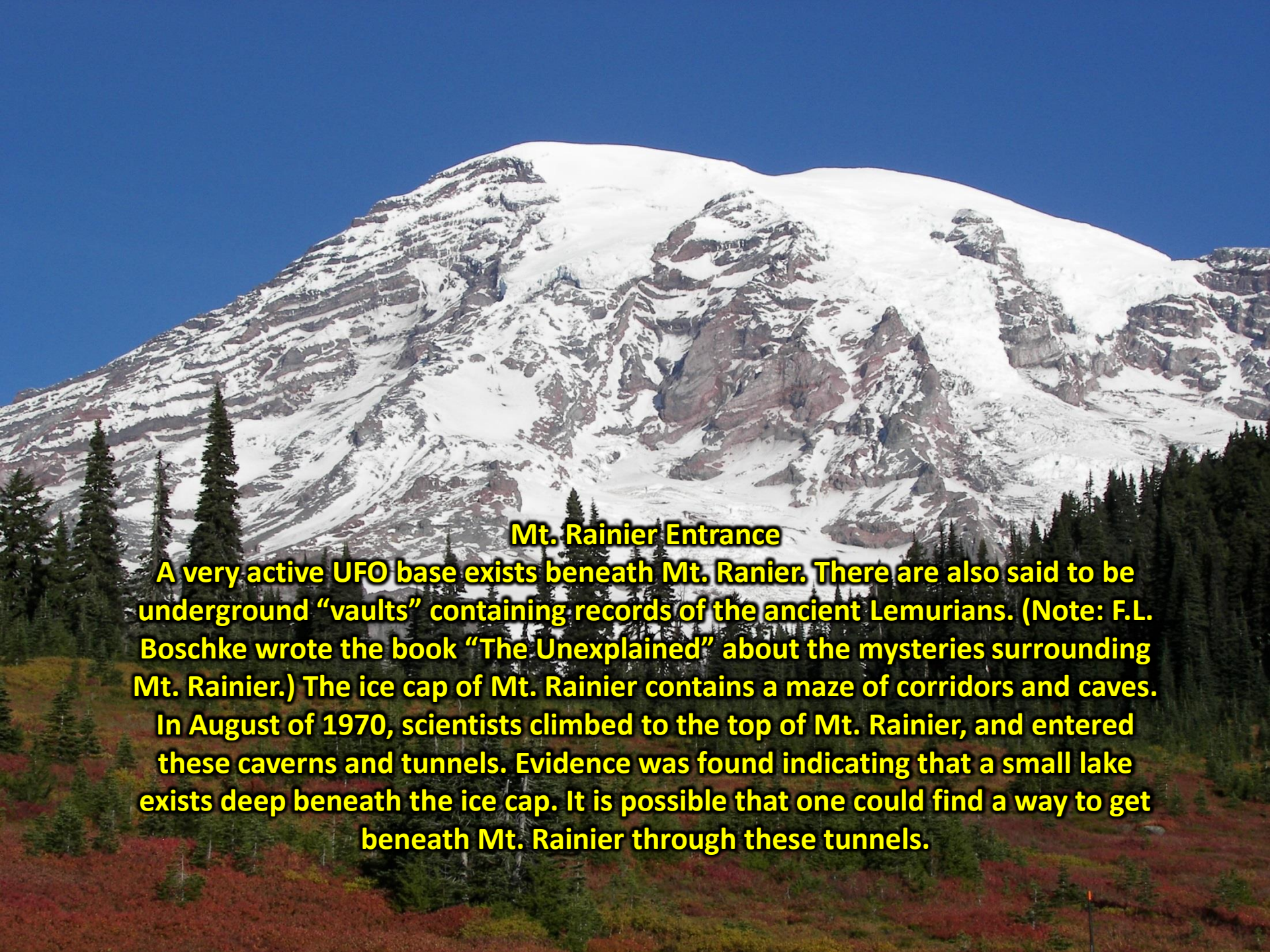


The Staffordshire, England Entrance

Somewhere in Staffordshire, England, a lonely field exists in which a laborer discovered a large iron plate beneath the dirt. The “hatch” was large and oval, with an iron ring mounted on it.

This entrance led into the tunnels. The field is in a valley surrounded on almost all sides by woods. The laborer was digging a trench for some purpose. The incident was reported in “A History of Staffordshire” by Dr. Plot, who wrote the book in the late 1700s.

It may be possible to find the entrance if it can be ascertained exactly which valley the laborer was digging in.



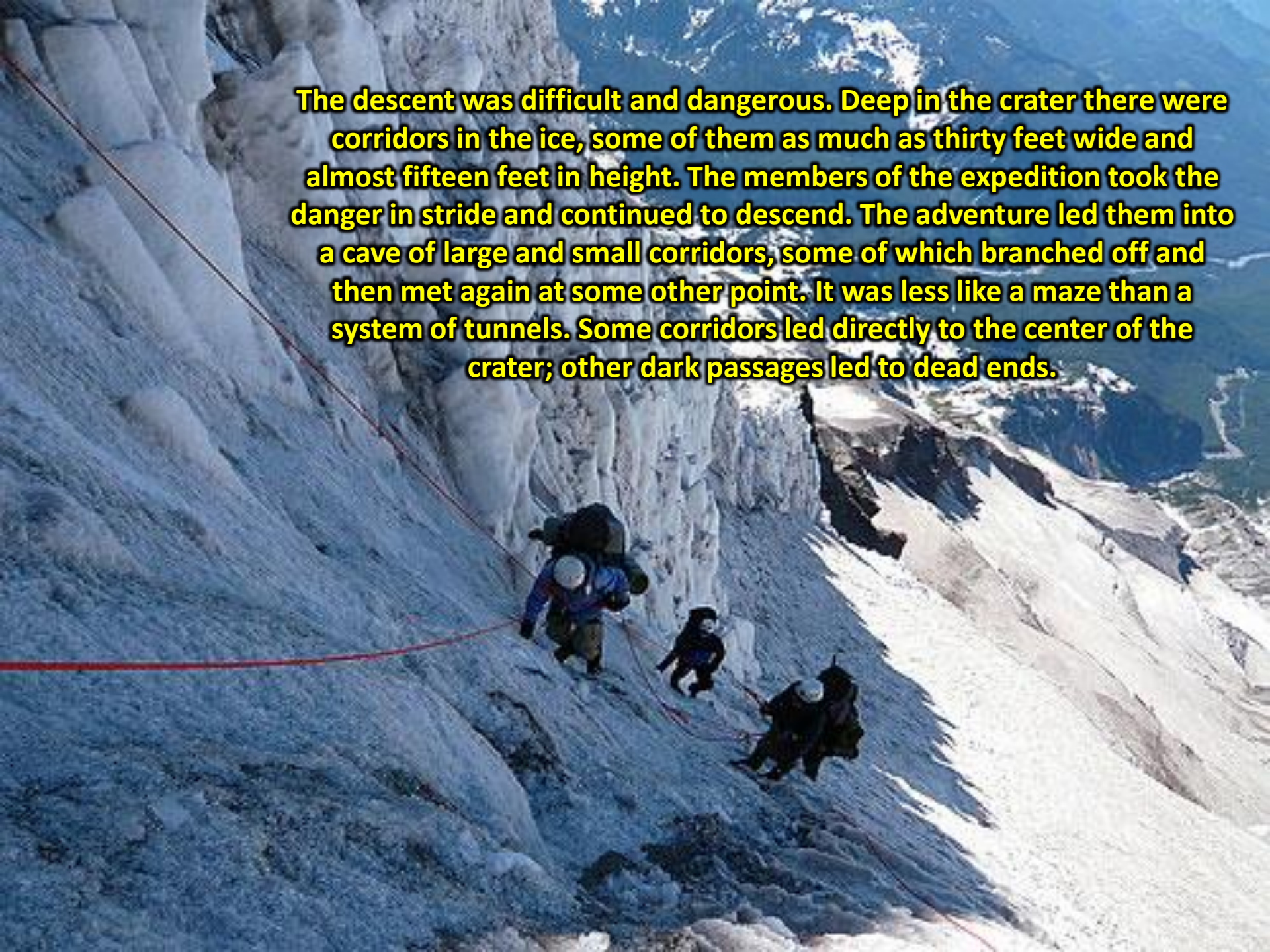
Mt. Rainier Entrance

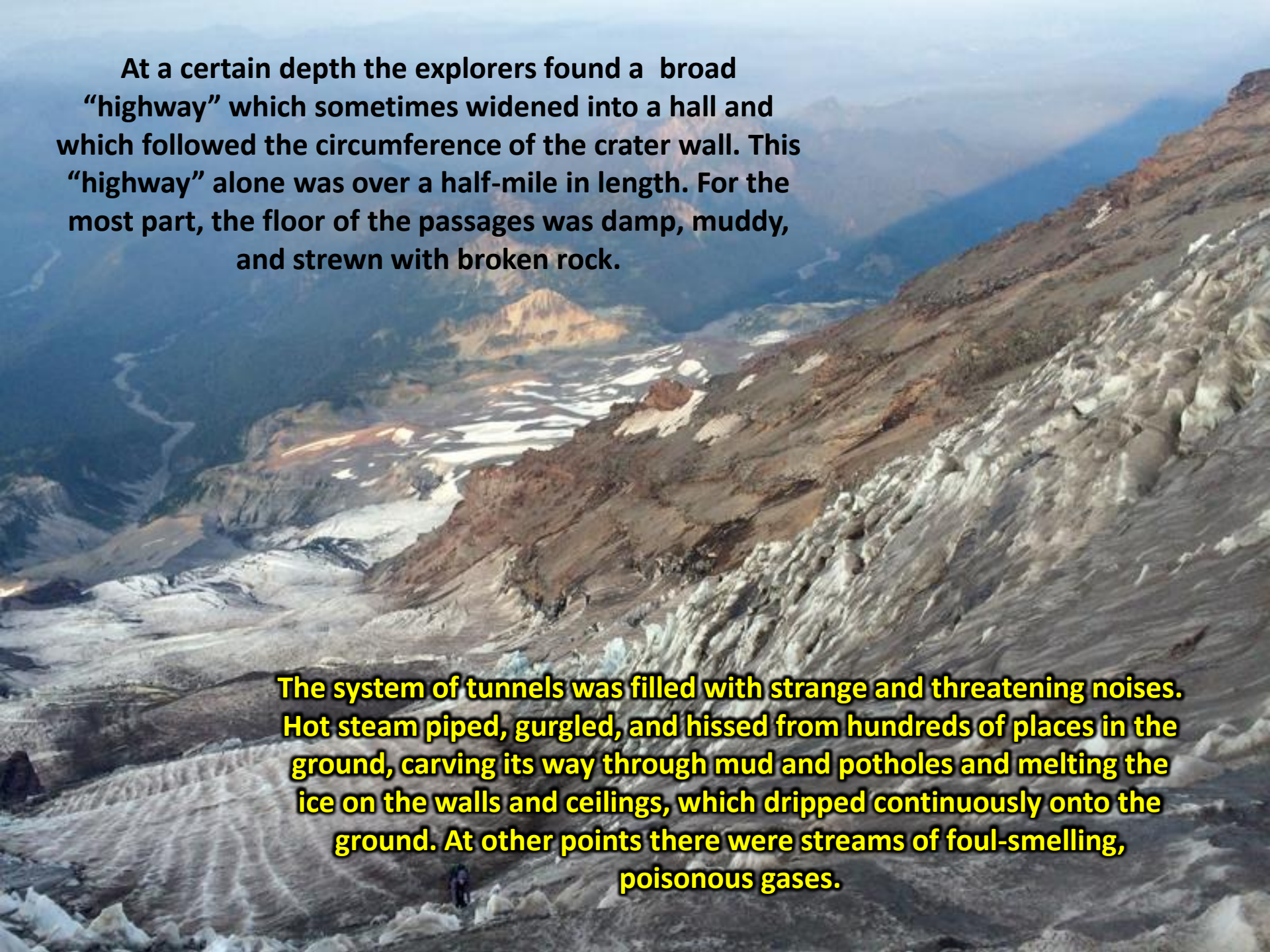
A very active UFO base exists beneath Mt. Rainier. There are also said to be underground “vaults” containing records of the ancient Lemurians. (Note: F.L. Boschke wrote the book “The Unexplained” about the mysteries surrounding Mt. Rainier.) The ice cap of Mt. Rainier contains a maze of corridors and caves. In August of 1970, scientists climbed to the top of Mt. Rainier, and entered these caverns and tunnels. Evidence was found indicating that a small lake exists deep beneath the ice cap. It is possible that one could find a way to get beneath Mt. Rainier through these tunnels.

<http://www.subterraneanbases.com/the-unexplained-mount-rainier-washington/>

In August, 1970, an expedition climbed to the top of the eastern-most of the two craters. When they arrived, instead of the crater they saw a round hole one thousand feet wide and five hundred feet deep, filled with snow and ice. In the white mass they found three large holes sloping downward from the inner wall of the crater. The holes sloped downward at an angle of between thirty-five and forty degrees.

The descent was difficult and dangerous. Deep in the crater there were corridors in the ice, some of them as much as thirty feet wide and almost fifteen feet in height. The members of the expedition took the danger in stride and continued to descend. The adventure led them into a cave of large and small corridors, some of which branched off and then met again at some other point. It was less like a maze than a system of tunnels. Some corridors led directly to the center of the crater; other dark passages led to dead ends.



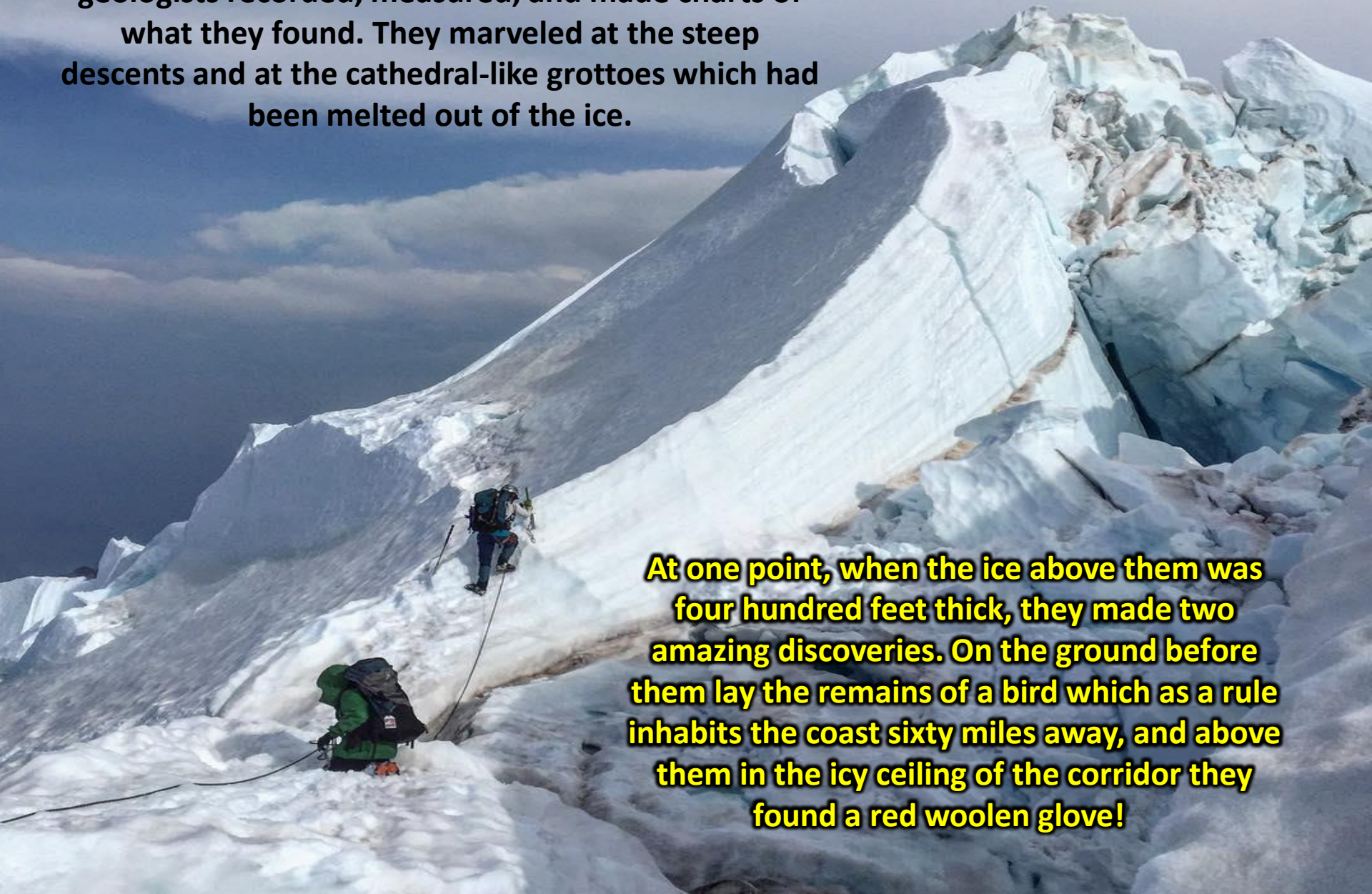


At a certain depth the explorers found a broad “highway” which sometimes widened into a hall and which followed the circumference of the crater wall. This “highway” alone was over a half-mile in length. For the most part, the floor of the passages was damp, muddy, and strewn with broken rock.

The system of tunnels was filled with strange and threatening noises. Hot steam piped, gurgled, and hissed from hundreds of places in the ground, carving its way through mud and potholes and melting the ice on the walls and ceilings, which dripped continuously onto the ground. At other points there were streams of foul-smelling, poisonous gases.

Struggling against the heat, vapor, water, and gas, the geologists recorded, measured, and made charts of what they found. They marveled at the steep descents and at the cathedral-like grottoes which had been melted out of the ice.

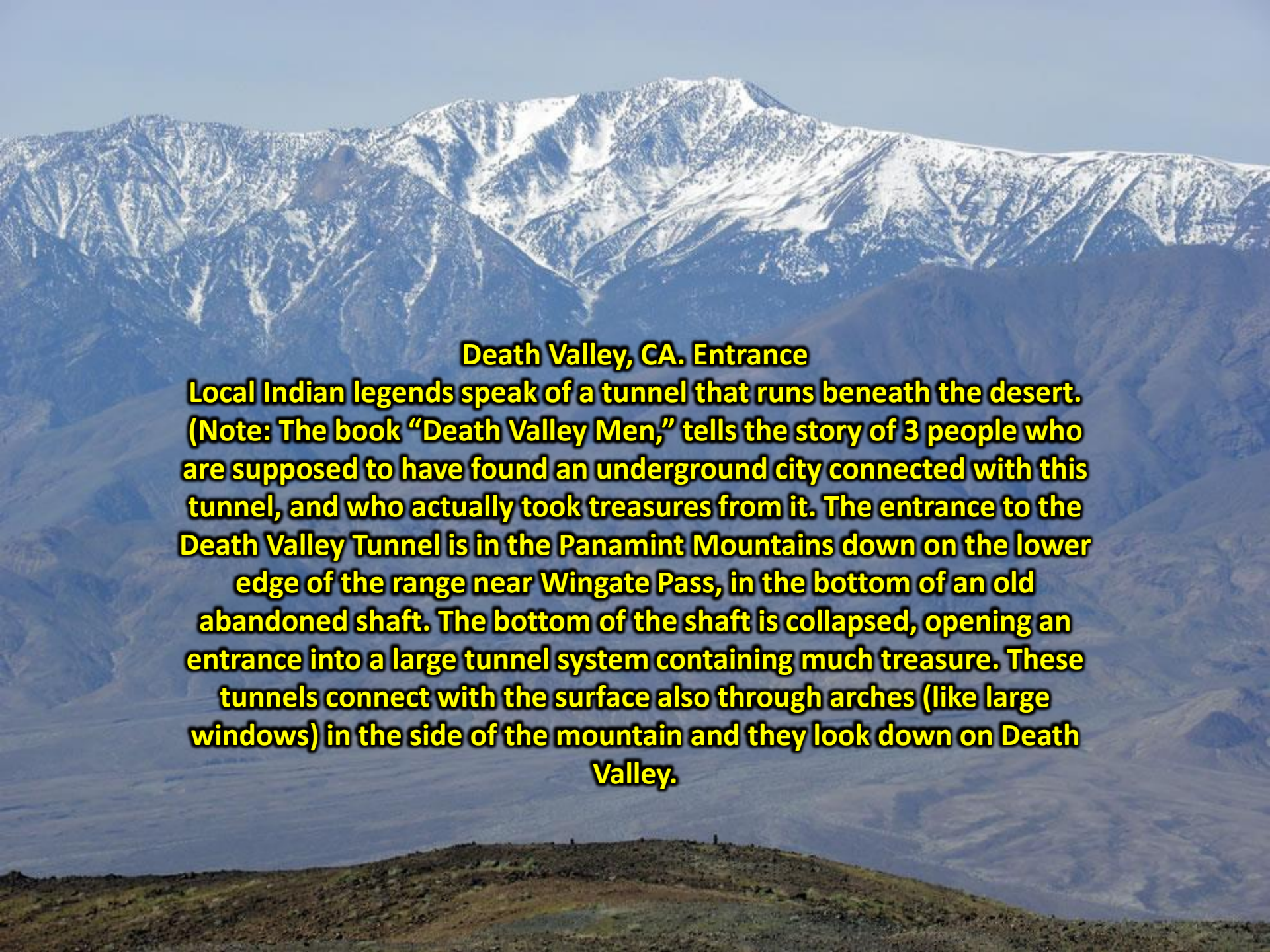
At one point, when the ice above them was four hundred feet thick, they made two amazing discoveries. On the ground before them lay the remains of a bird which as a rule inhabits the coast sixty miles away, and above them in the icy ceiling of the corridor they found a red woolen glove!





The Mt. Lassen Entrance

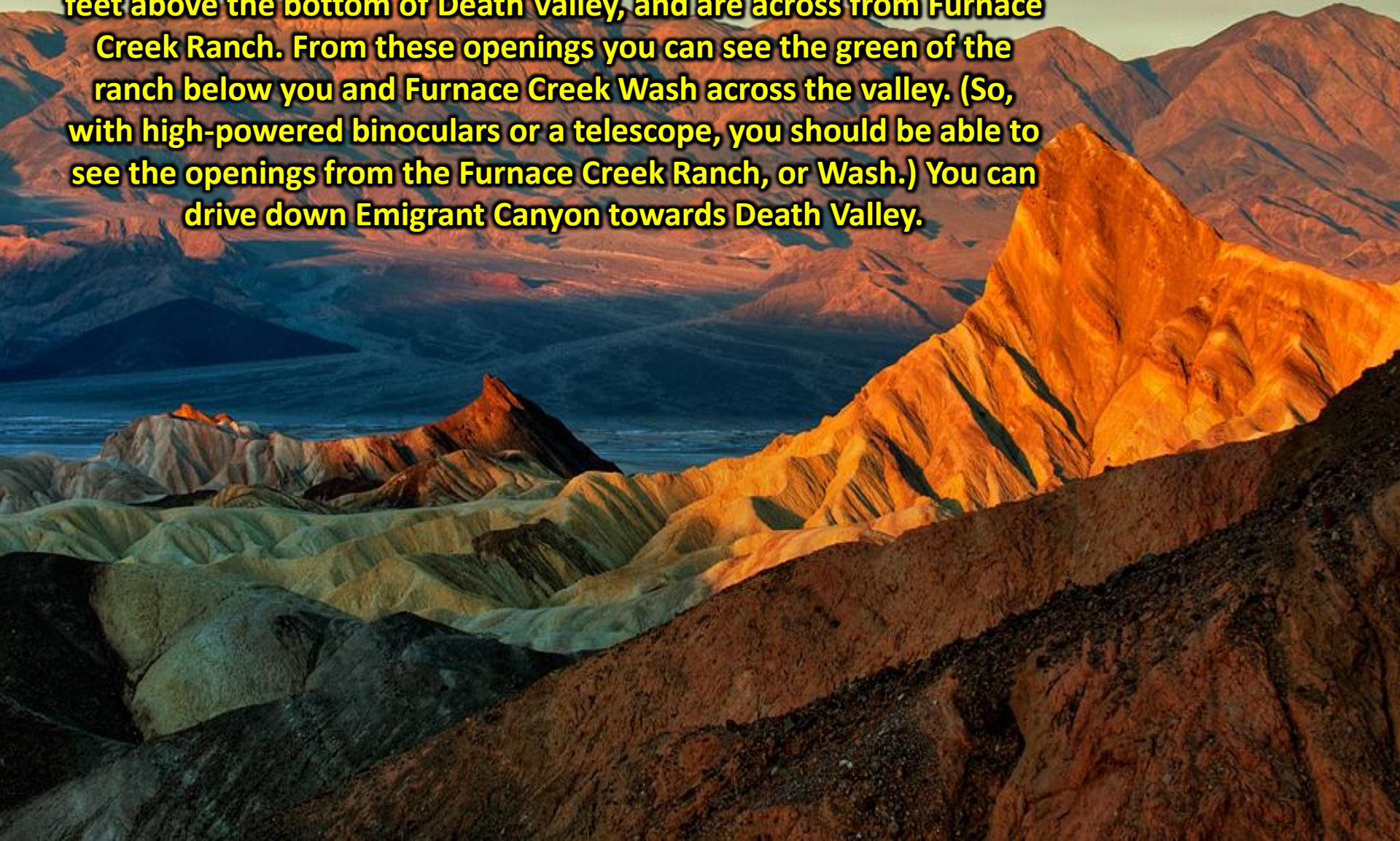
Mt. Lassen in Tehama County, California is an entrance to a large underground city. Near the foot of Mt. Lassen is a town called Manten. A man named “Ralph B. Fields” lived (lives?) there, and found the entrance to the underground city. His friend “Joe” was with him. The cave entrance is in the side of the mountain, at a little over 7,000 feet above sea level, and is near a rock outcropping suitable for camping under.



Death Valley, CA. Entrance

Local Indian legends speak of a tunnel that runs beneath the desert. (Note: The book "Death Valley Men," tells the story of 3 people who are supposed to have found an underground city connected with this tunnel, and who actually took treasures from it. The entrance to the Death Valley Tunnel is in the Panamint Mountains down on the lower edge of the range near Wingate Pass, in the bottom of an old abandoned shaft. The bottom of the shaft is collapsed, opening an entrance into a large tunnel system containing much treasure. These tunnels connect with the surface also through arches (like large windows) in the side of the mountain and they look down on Death Valley.

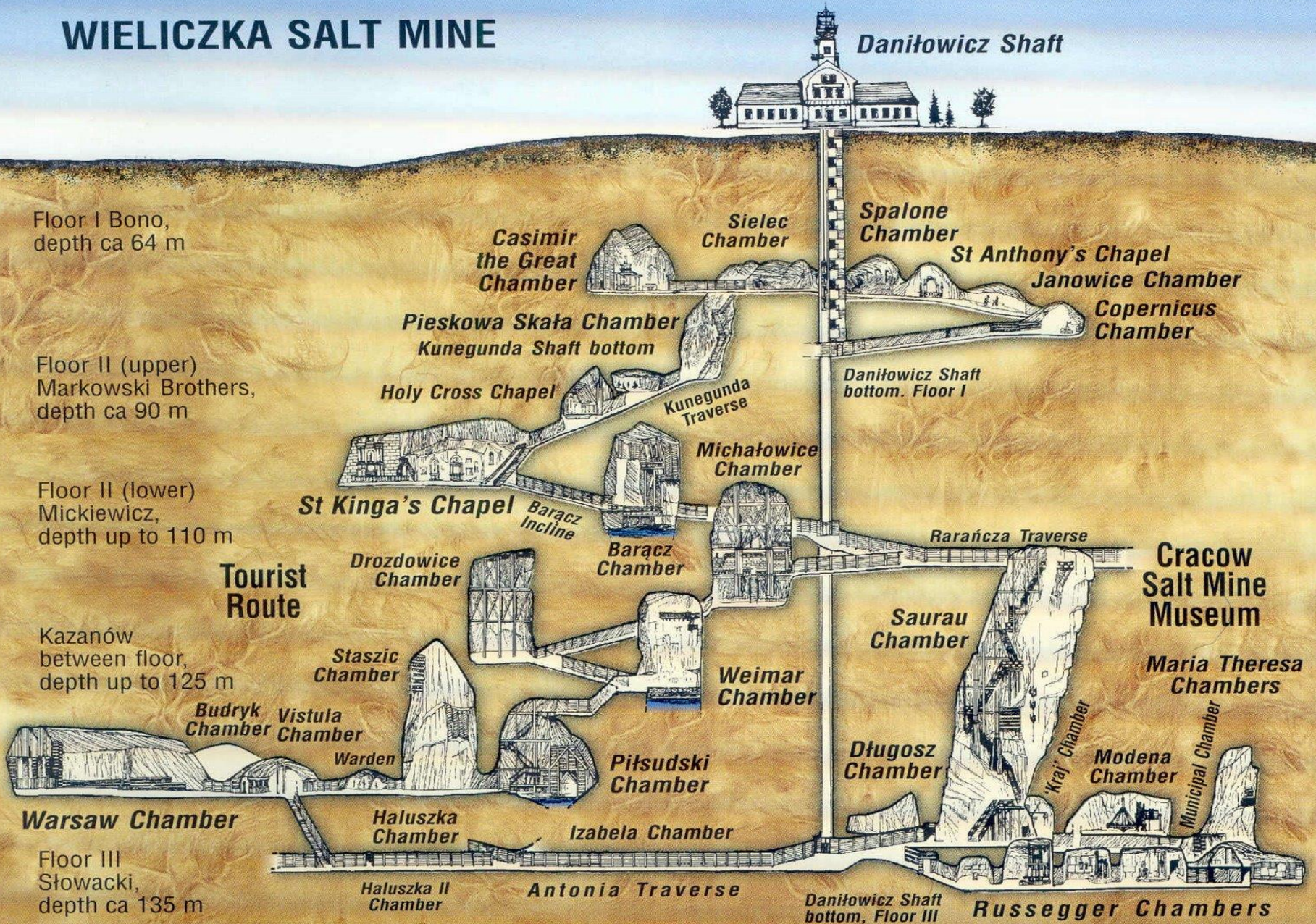
They're high above the valley now, but they were once on the edge of the water, and were accessed by boats. The "windows" in the Death Valley side of the Panamint Mountains are about 4,500-5,000 feet above the bottom of Death Valley, and are across from Furnace Creek Ranch. From these openings you can see the green of the ranch below you and Furnace Creek Wash across the valley. (So, with high-powered binoculars or a telescope, you should be able to see the openings from the Furnace Creek Ranch, or Wash.) You can drive down Emigrant Canyon towards Death Valley.

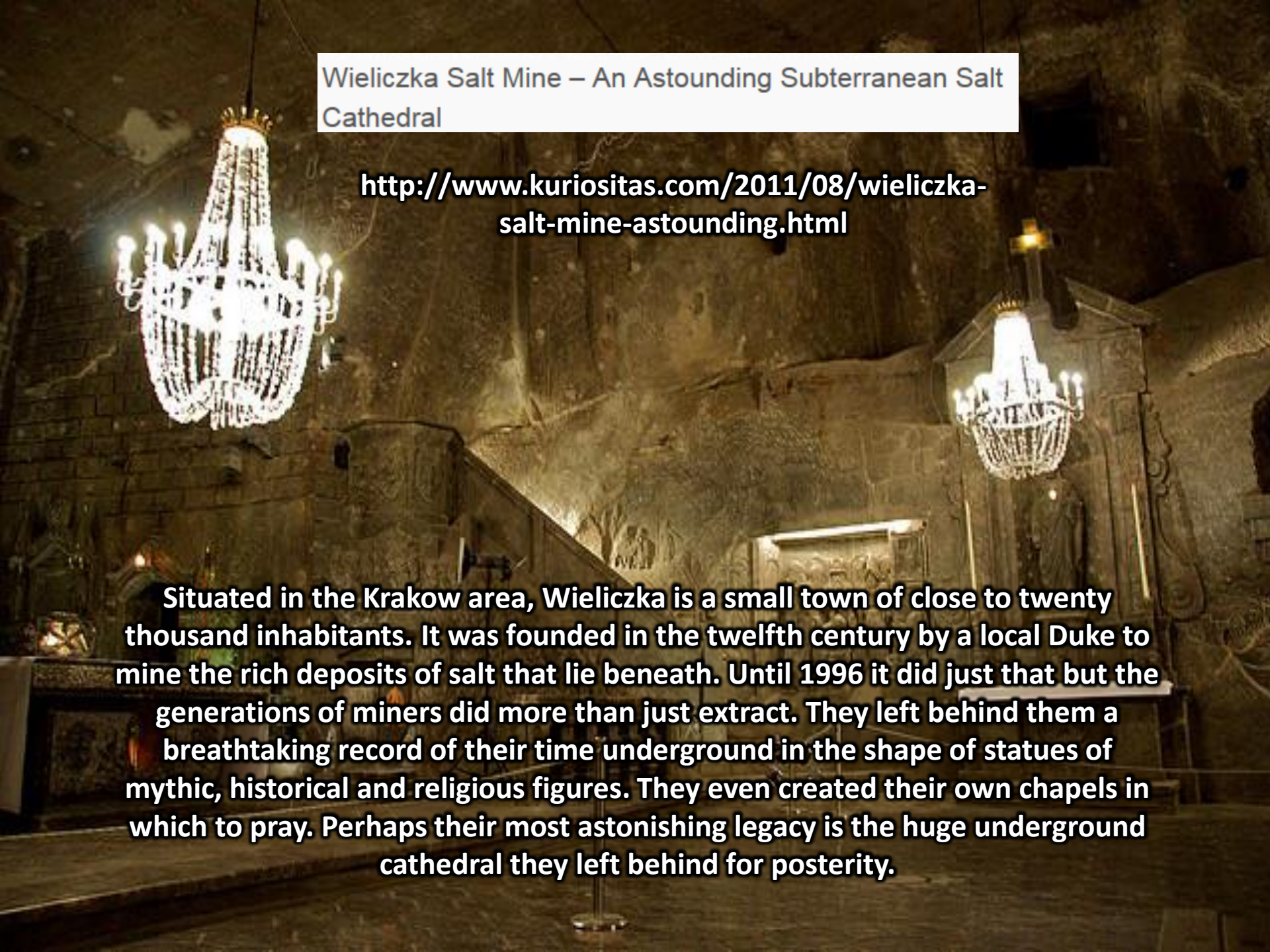


You can then park beside the road between Furnace Creek Ranch and the Salt Bed. (From here, the windows should be visible through binoculars.) Indian legends of the Paiutes Indians speak of the people who used to live in the Panamint's caverns.



WIELICZKA SALT MINE

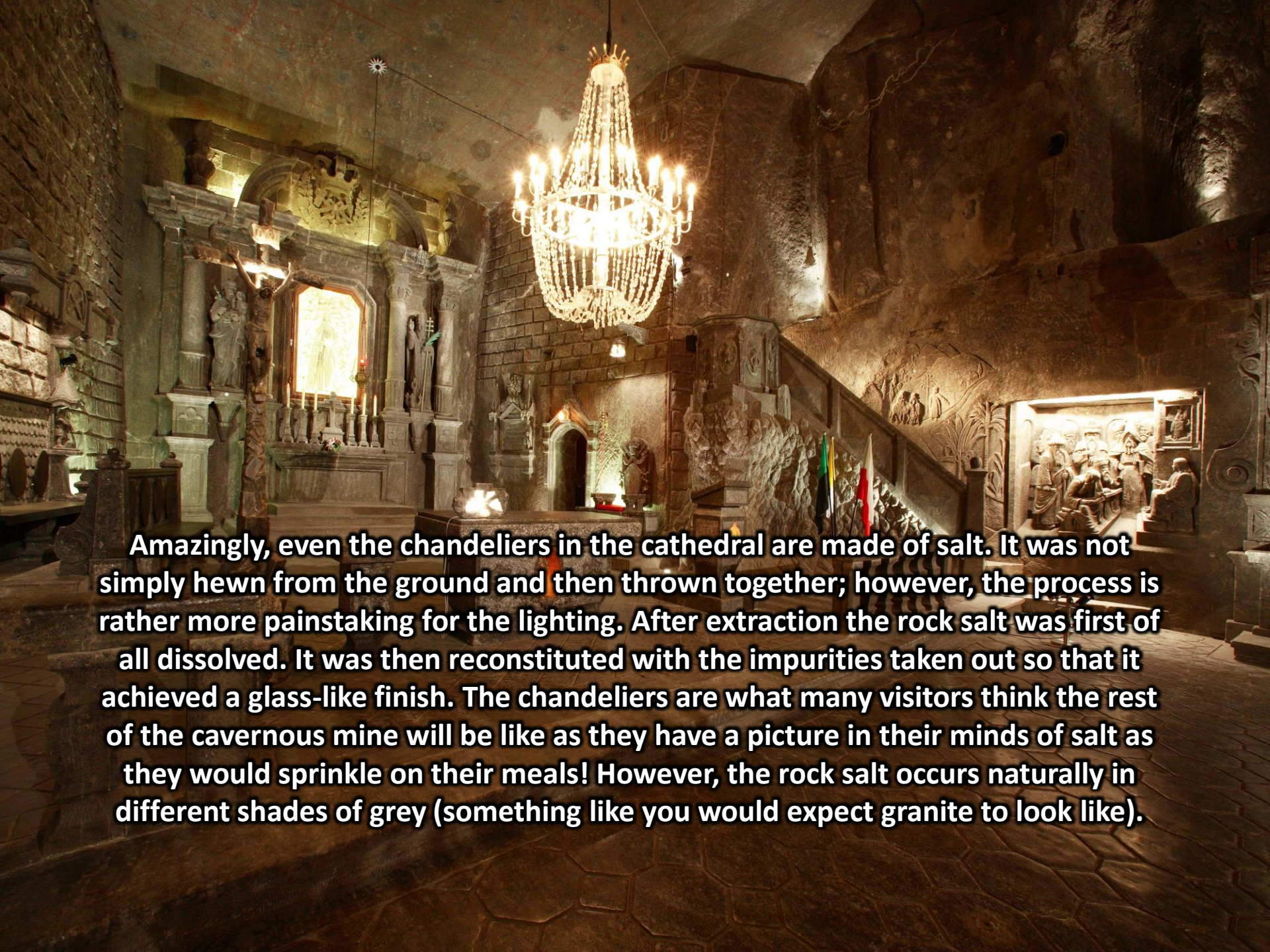


The image shows the interior of the Wieliczka Salt Mine, which has been converted into a cathedral. The walls are made of natural rock, with some areas featuring intricate carvings. Two large, ornate chandeliers hang from the ceiling, casting a warm glow. The overall atmosphere is one of historical grandeur and religious significance.

Wieliczka Salt Mine – An Astounding Subterranean Salt Cathedral

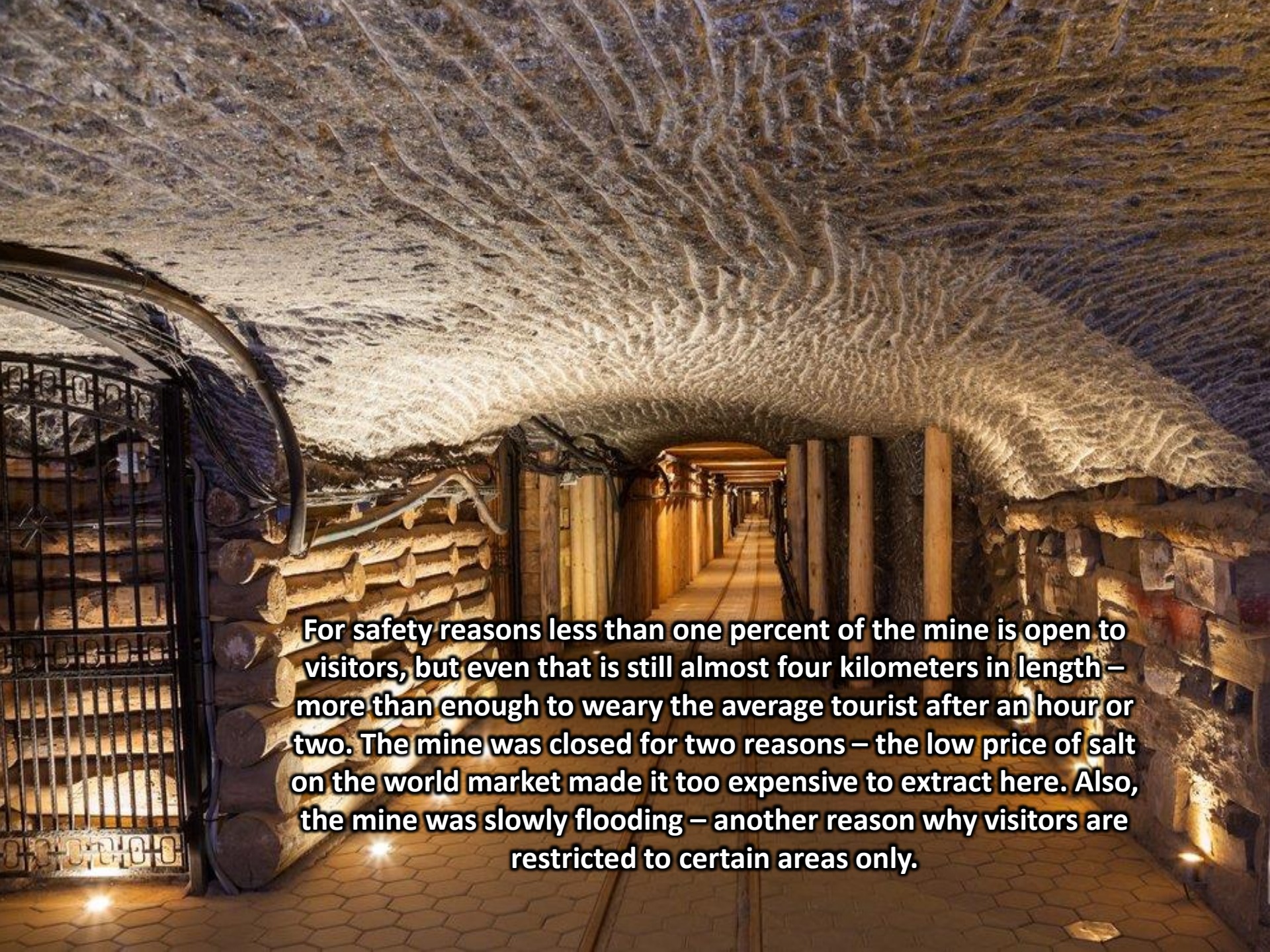
<http://www.kuriositas.com/2011/08/wieliczka-salt-mine-astounding.html>

Situated in the Krakow area, Wieliczka is a small town of close to twenty thousand inhabitants. It was founded in the twelfth century by a local Duke to mine the rich deposits of salt that lie beneath. Until 1996 it did just that but the generations of miners did more than just extract. They left behind them a breathtaking record of their time underground in the shape of statues of mythic, historical and religious figures. They even created their own chapels in which to pray. Perhaps their most astonishing legacy is the huge underground cathedral they left behind for posterity.



Amazingly, even the chandeliers in the cathedral are made of salt. It was not simply hewn from the ground and then thrown together; however, the process is rather more painstaking for the lighting. After extraction the rock salt was first of all dissolved. It was then reconstituted with the impurities taken out so that it achieved a glass-like finish. The chandeliers are what many visitors think the rest of the cavernous mine will be like as they have a picture in their minds of salt as they would sprinkle on their meals! However, the rock salt occurs naturally in different shades of grey (something like you would expect granite to look like).





For safety reasons less than one percent of the mine is open to visitors, but even that is still almost four kilometers in length – more than enough to weary the average tourist after an hour or two. The mine was closed for two reasons – the low price of salt on the world market made it too expensive to extract here. Also, the mine was slowly flooding – another reason why visitors are restricted to certain areas only.

Derinkuyu, Cappadocia, Turkey

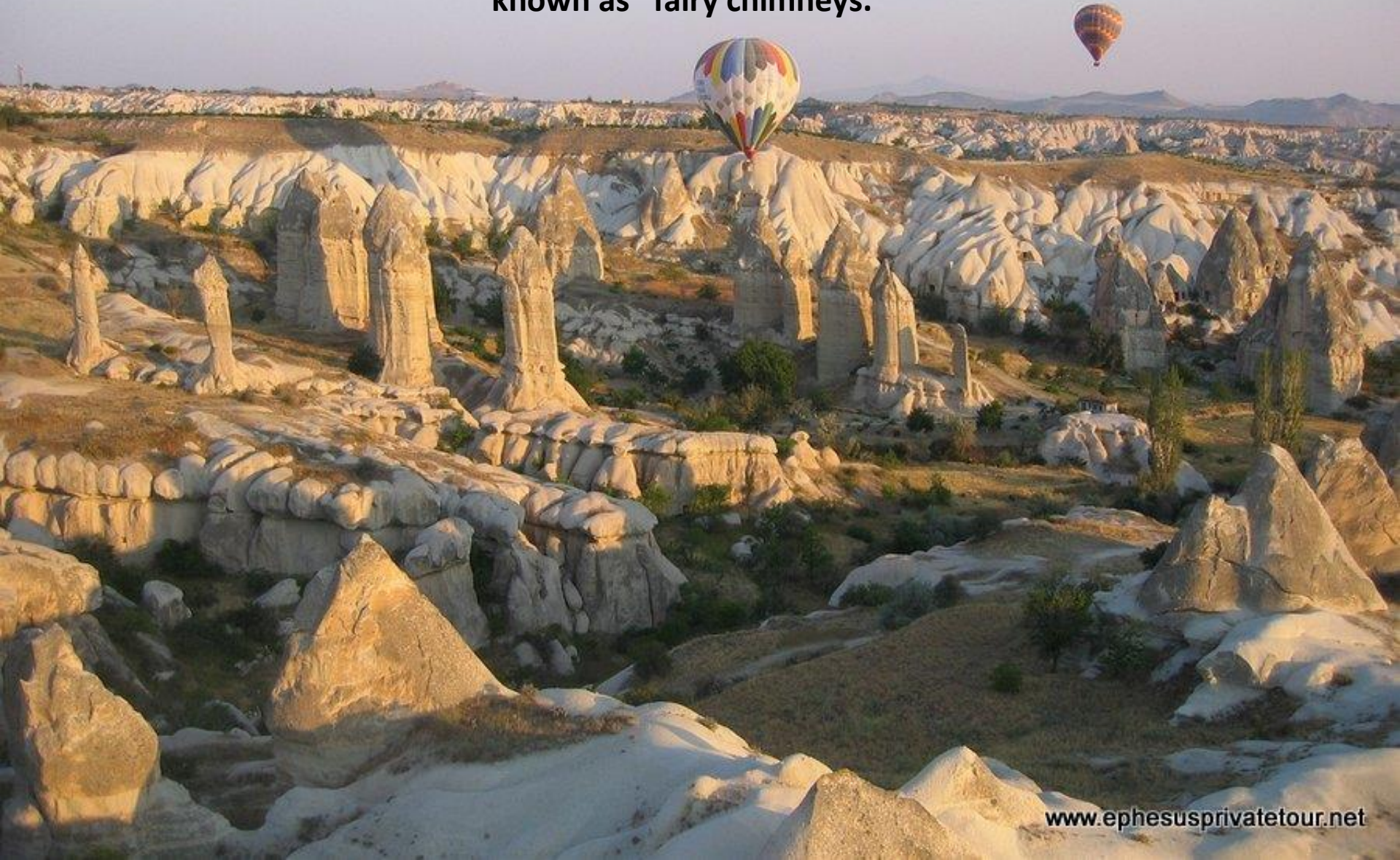


Derinkuyu is quite literally a secret underground city, built to host 20,000 people

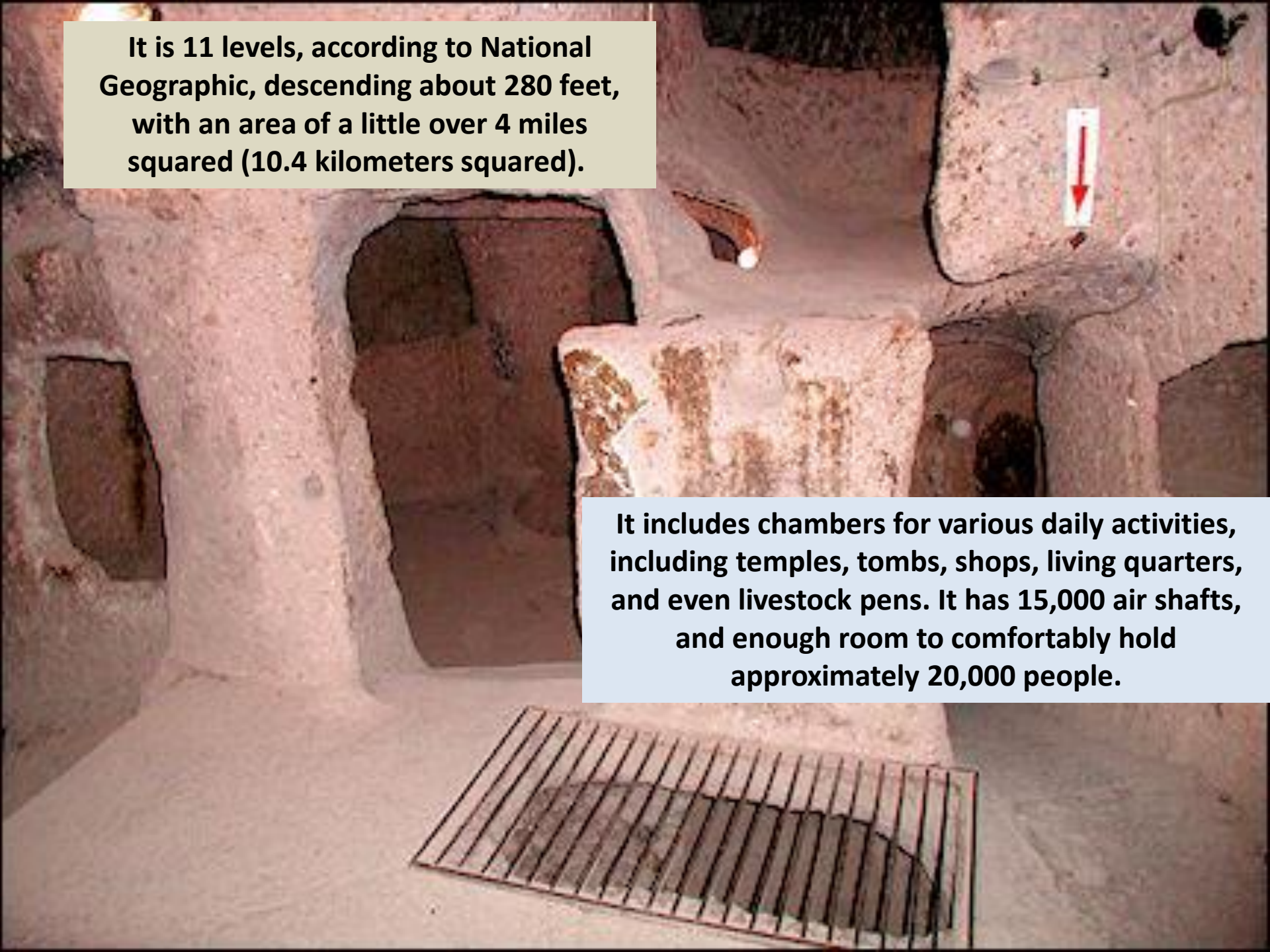


The underground cities of Cappadocia number about 200 and are spread across the entire region. It's possible there could be more lying below the surface, waiting to be discovered.

The region of Cappadocia is well known around the world for its vast labyrinths of underground cities. Above ground, the region is equally impressive. The landscape is peppered with ancient volcanic stone chimneys, known as “fairy chimneys.”




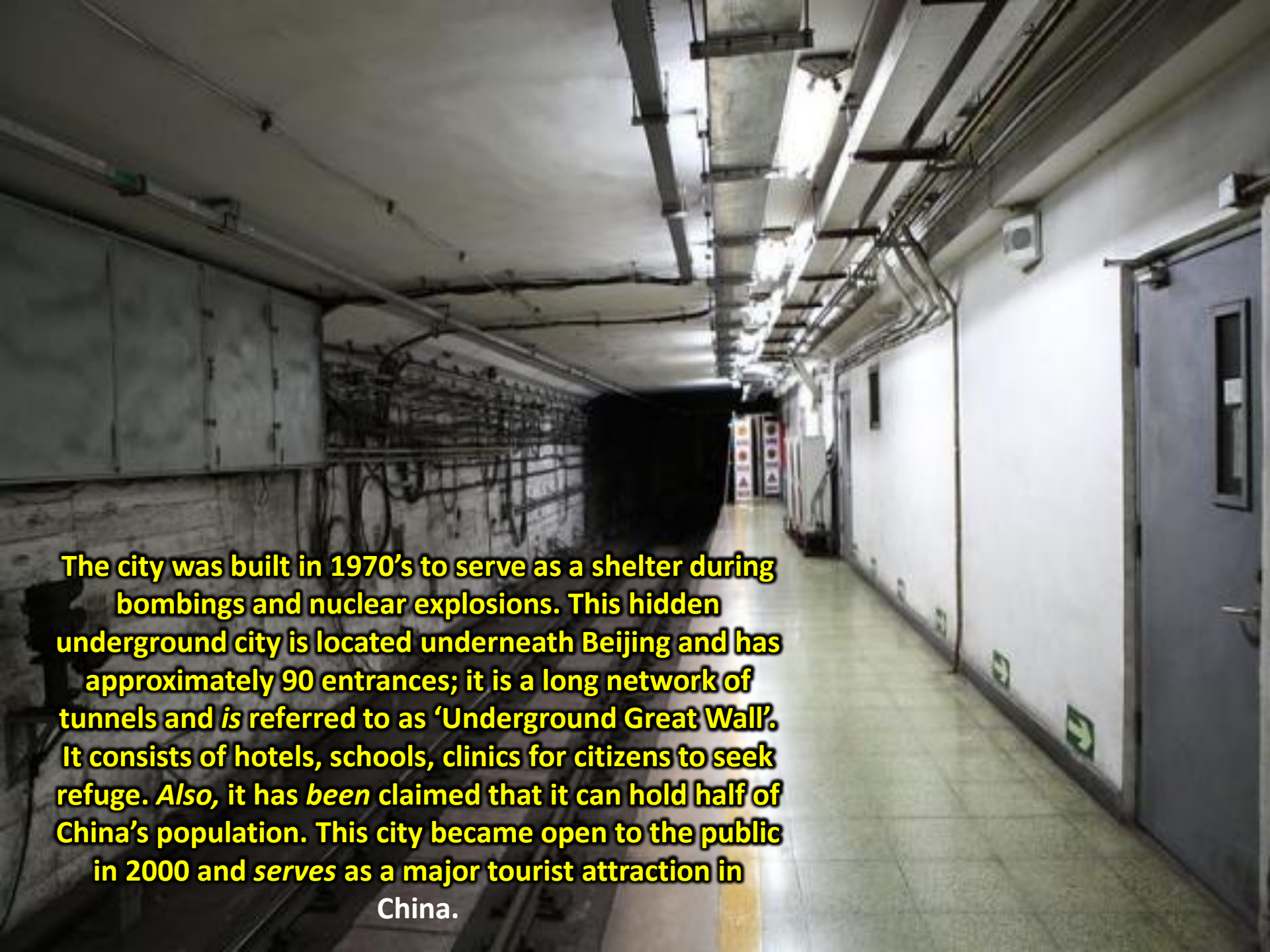
It is 11 levels, according to National Geographic, descending about 280 feet, with an area of a little over 4 miles squared (10.4 kilometers squared).

The image shows the interior of an ancient underground city, likely Cappadocia. The walls and ceiling are made of soft, reddish-brown volcanic rock, which has been carved into various chambers and passages. In the foreground, there is a large, rectangular metal grate made of vertical bars, which is likely used for ventilation or as a barrier. To the right, a red arrow points downwards, indicating the direction of descent. The lighting is dim, highlighting the textures of the rock and the man-made structures.

It includes chambers for various daily activities, including temples, tombs, shops, living quarters, and even livestock pens. It has 15,000 air shafts, and enough room to comfortably hold approximately 20,000 people.

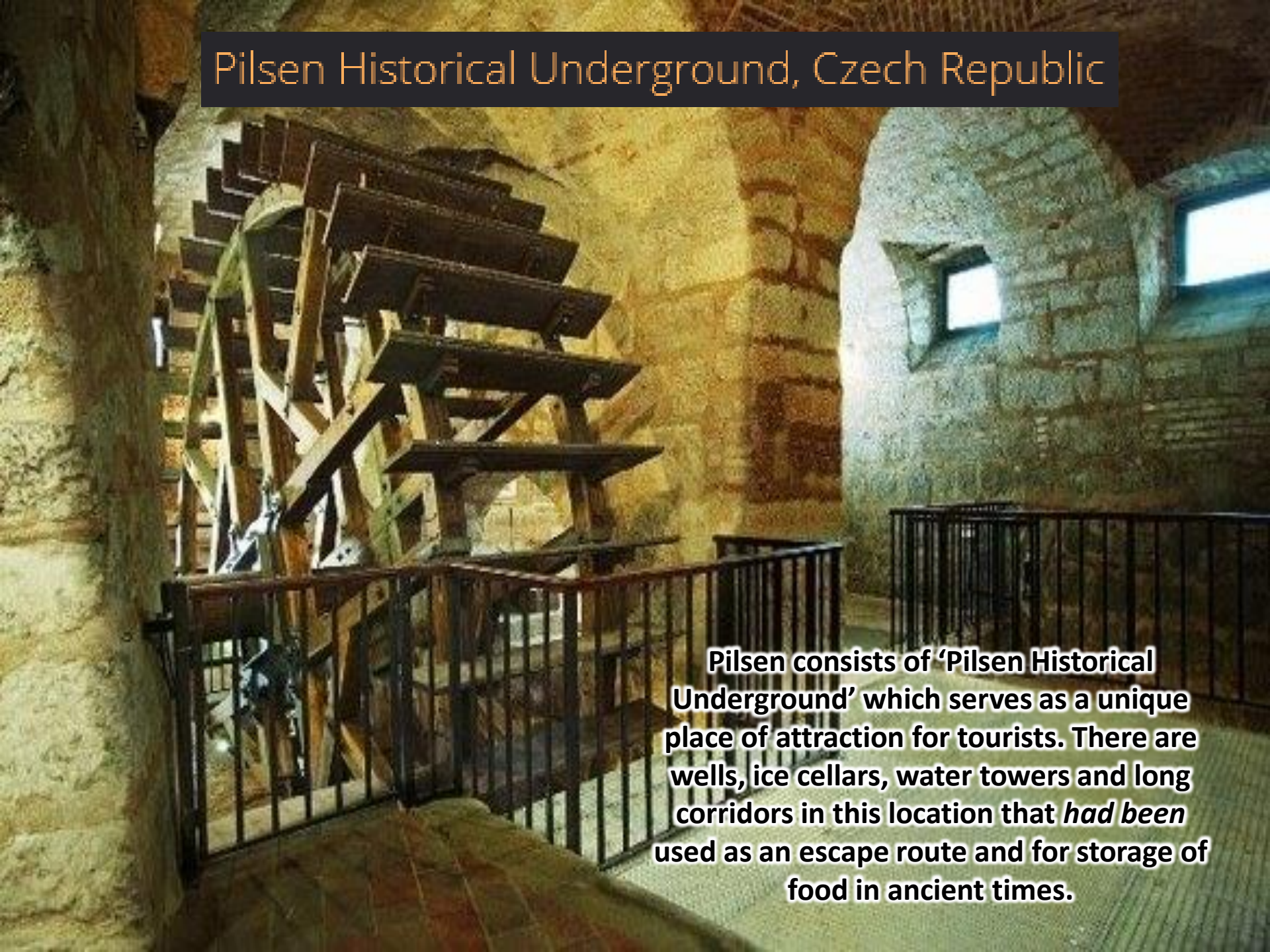
Dixia Cheng, Beijing, China



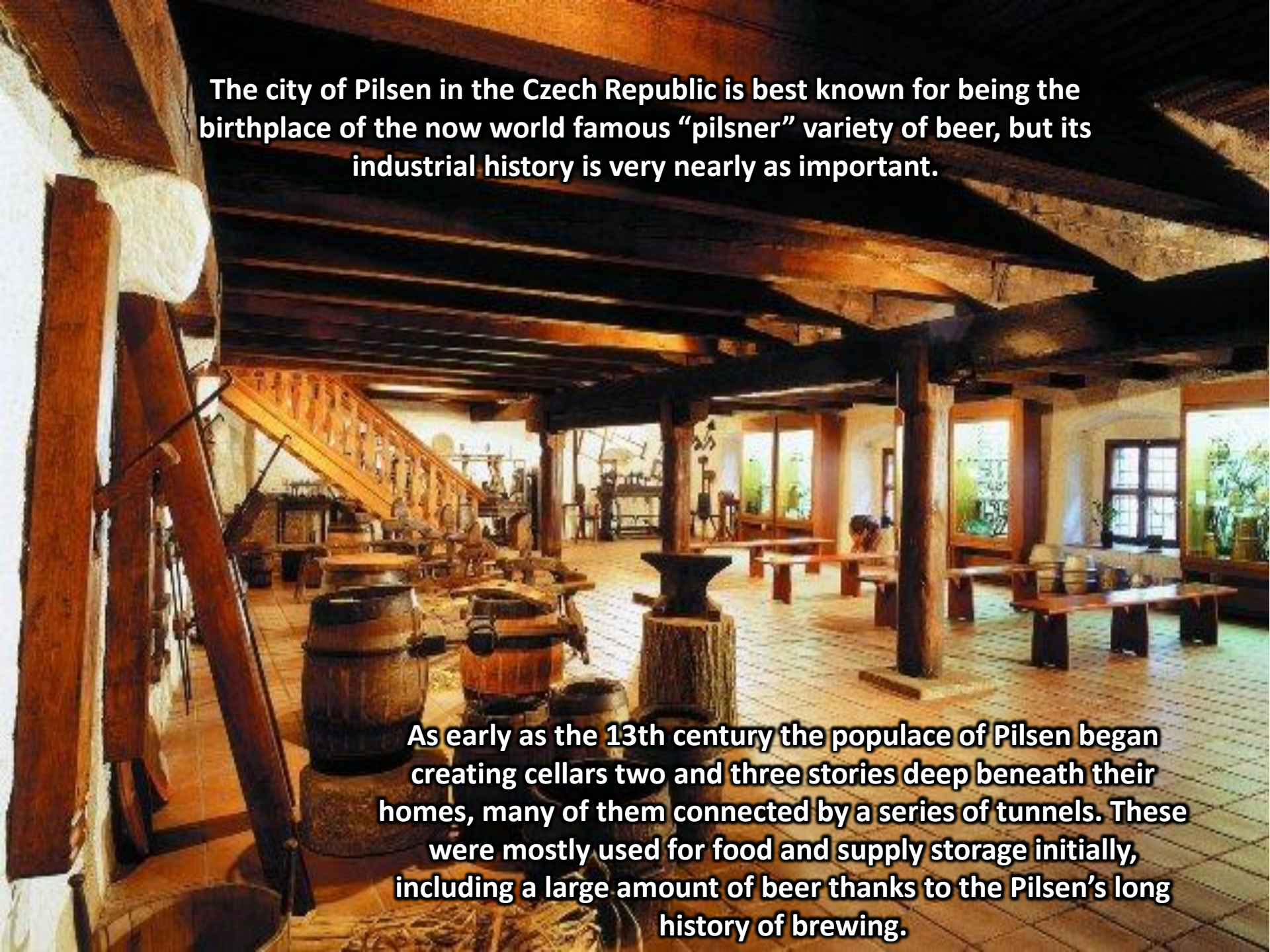


The city was built in 1970's to serve as a shelter during bombings and nuclear explosions. This hidden underground city is located underneath Beijing and has approximately 90 entrances; it is a long network of tunnels and is referred to as 'Underground Great Wall'. It consists of hotels, schools, clinics for citizens to seek refuge. Also, it has *been* claimed that it can hold half of China's population. This city became open to the public in 2000 and serves as a major tourist attraction in China.

Pilsen Historical Underground, Czech Republic

A photograph of the Pilsen Historical Underground, showing a wooden spiral staircase and stone walls with small windows.

Pilsen consists of 'Pilsen Historical Underground' which serves as a unique place of attraction for tourists. There are wells, ice cellars, water towers and long corridors in this location that *had been* used as an escape route and for storage of food in ancient times.

A large, dimly lit cellar with a high ceiling supported by dark wooden beams. The floor is made of light-colored tiles. In the foreground, several large wooden barrels are stacked. In the background, there are wooden tables and benches, and a staircase leading up. The overall atmosphere is rustic and historical.

The city of Pilsen in the Czech Republic is best known for being the birthplace of the now world famous “pilsner” variety of beer, but its industrial history is very nearly as important.

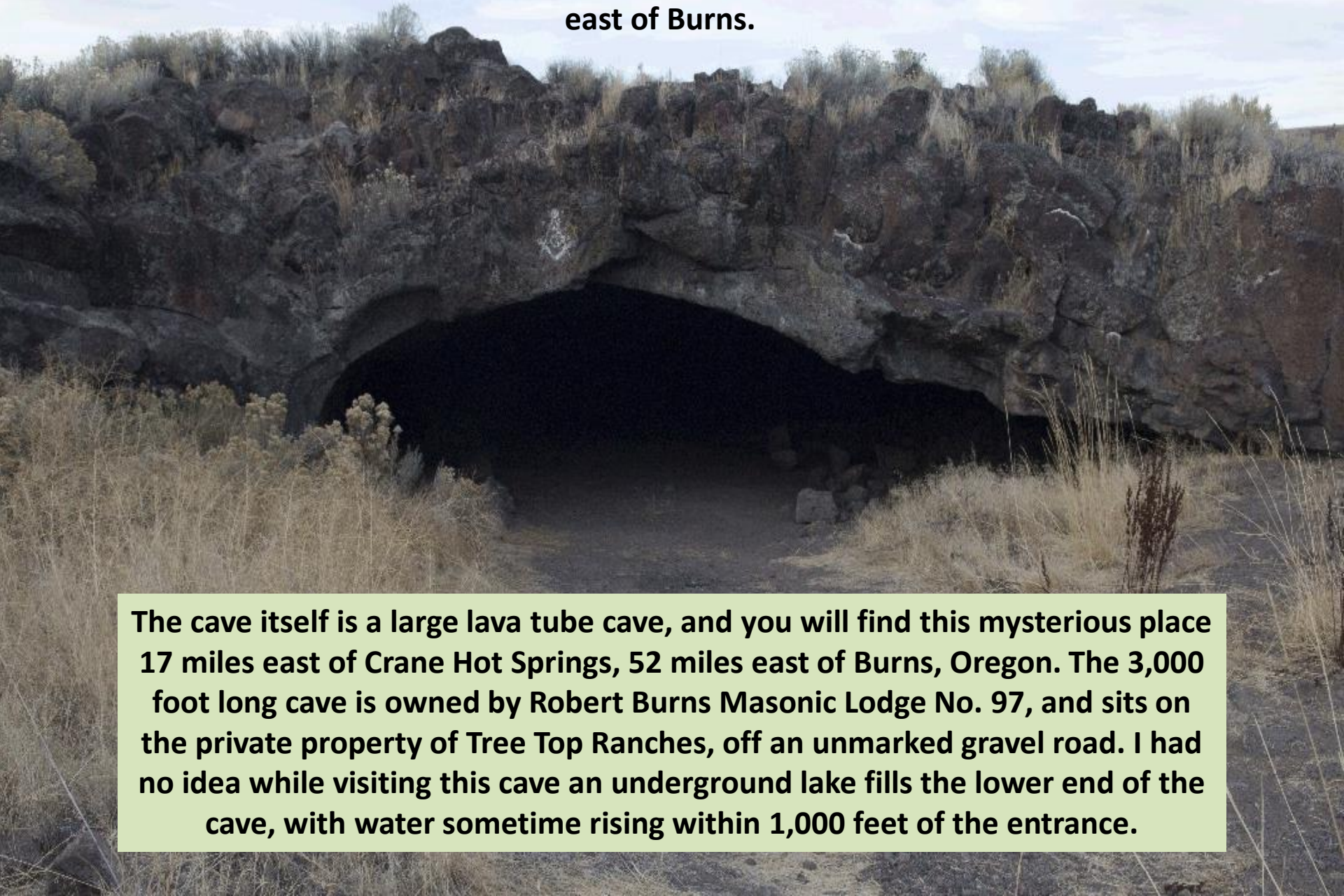
As early as the 13th century the populace of Pilsen began creating cellars two and three stories deep beneath their homes, many of them connected by a series of tunnels. These were mostly used for food and supply storage initially, including a large amount of beer thanks to the Pilsen’s long history of brewing.

<http://thatoregonlife.com/2016/06/malheur-cave-easily-creepiest-cave-oregon/>



Malheur Cave, part 1, 4k

In 1938 two members of the lodge, Ulysses S. Hackney and Charles W. Logan, came up with the idea of holding an outdoor stated meeting in the Malheur Cave 52 miles east of Burns.



The cave itself is a large lava tube cave, and you will find this mysterious place 17 miles east of Crane Hot Springs, 52 miles east of Burns, Oregon. The 3,000 foot long cave is owned by Robert Burns Masonic Lodge No. 97, and sits on the private property of Tree Top Ranches, off an unmarked gravel road. I had no idea while visiting this cave an underground lake fills the lower end of the cave, with water sometime rising within 1,000 feet of the entrance.

(English) Hidden Camera Masonic Ritual Satan Worship Exposed



Mason Lodges Ex



0:01 / 8:22



YouTube



<https://www.youtube.com/watch?v=gbRmRkZxYk0>

**The Robert Burns Lodge no.97. This cave is a well-known
Masonic ritual site marked with the compass and square and
filled with rows of seats.**



Copyrighted: 1897
by A. Miller, Glasgow

No. 5.

In the background of this Masonic ritual, there is a satanic ritual going on called the Grand Climax, starting January 21st and ending January 27th. This ritual requires initiates of these diabolical societies to offer a blood sacrifice.



Zedekiah's Cave - King Solomon's Quarries

Dating back thousands of years, the cave had originally been used as a quarry. Today it is considered one of the most revered sites in Freemasonry.


Zedekiah's Cave (or Solomon's Quarries) is the largest man-made cave in Israel. There are quite a few underground reservoirs in Jerusalem but this one is much bigger than any other known underground cavity. The entrance is not far from the Damascus Gate in Jerusalem and lies under the Muslim Quarter continuing until the Via Dolorosa in the Christian Quarter just north of the Temple Mount. The mouth of the cave is situated on a rocky cliff that serves as the foundation for the Old City wall.



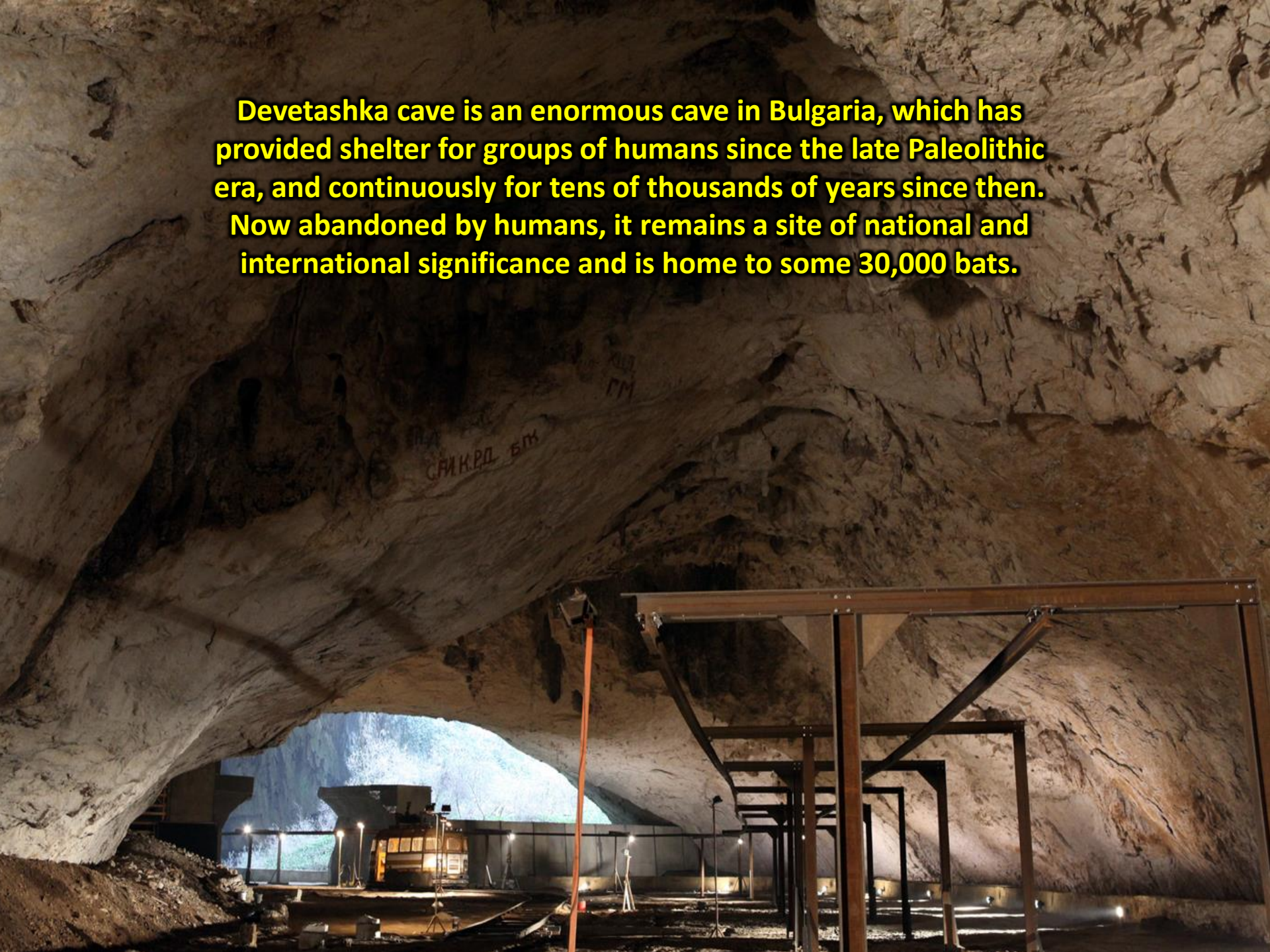
The Freemasons believe that Solomon was the first and greatest mason and that their origins come from the workers at Solomon's temple in Jerusalem. Therefore, they regarded Zedekiah's Cave as an appropriate location to hold their secret ceremonies. In 1868, the first meeting of Freemasons in Ottoman Palestine was held by candlelight here. To this day, an annual ceremony is held in the auditorium-like chamber.

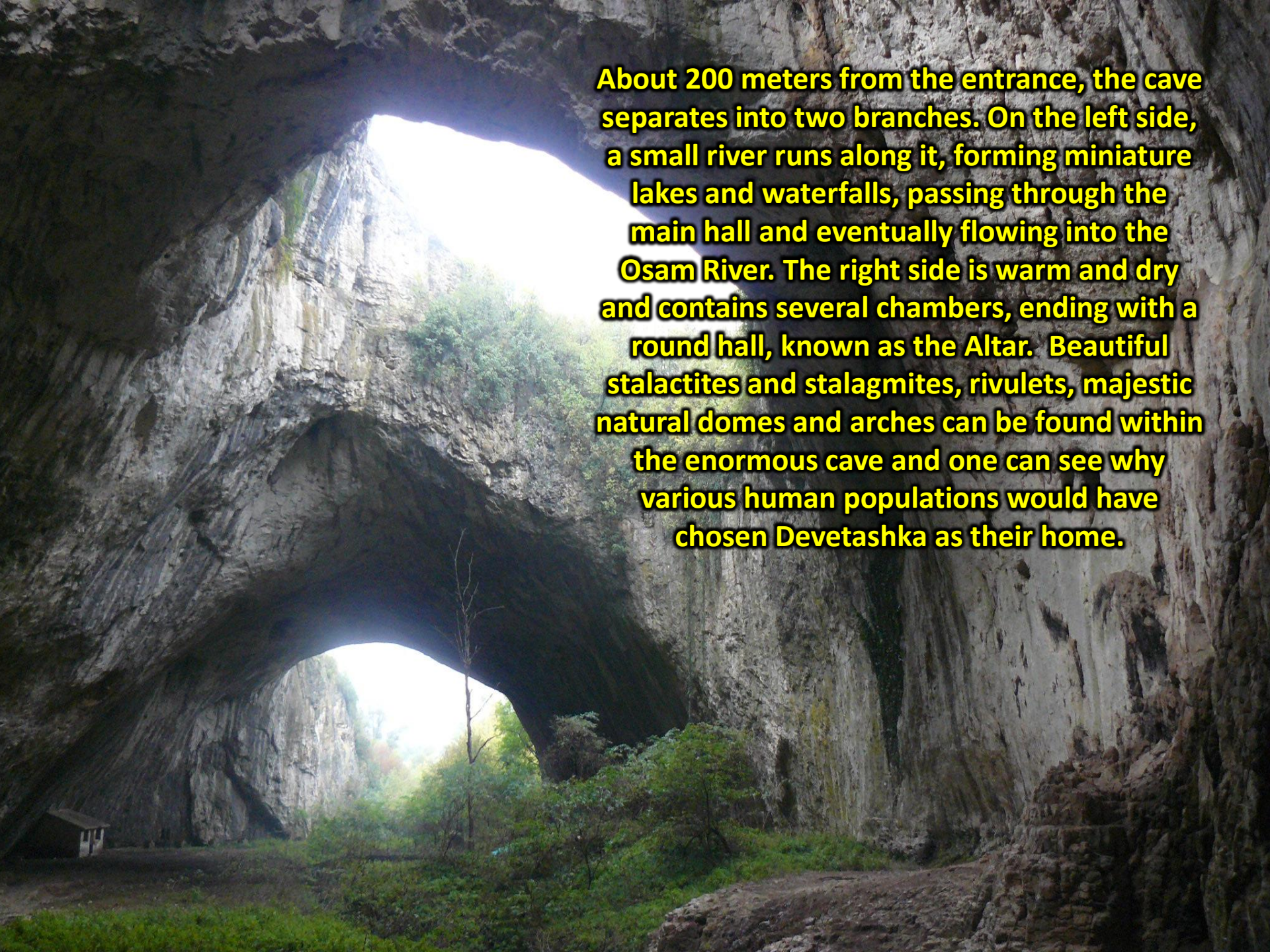


**Devetashka - the Bulgarian Cave with
70,000 Years of Human Habitation**

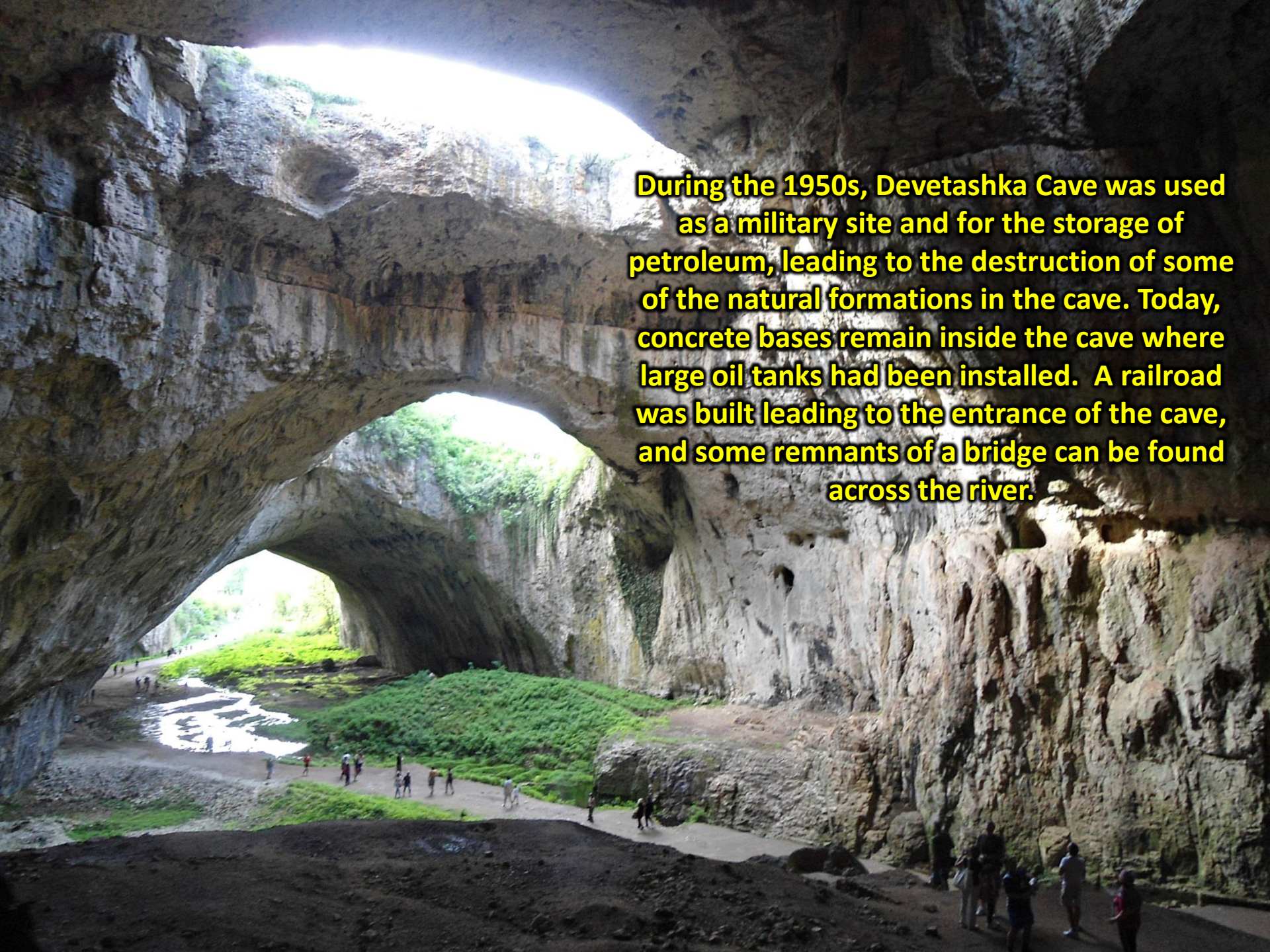


Devetashka cave is an enormous cave in Bulgaria, which has provided shelter for groups of humans since the late Paleolithic era, and continuously for tens of thousands of years since then. Now abandoned by humans, it remains a site of national and international significance and is home to some 30,000 bats.



The image shows the interior of a massive cave system. Two large, irregular openings in the rock face provide a view of the outside world. The upper opening is larger and more brightly lit, showing a dense forest of green trees. The lower opening is smaller and also looks out onto a similar forested area. The cave walls are composed of layered, greyish-brown rock with some vertical fissures and small stalactites. The lighting is dramatic, with bright light coming from the openings and deep shadows within the cave's recesses.

About 200 meters from the entrance, the cave separates into two branches. On the left side, a small river runs along it, forming miniature lakes and waterfalls, passing through the main hall and eventually flowing into the Osam River. The right side is warm and dry and contains several chambers, ending with a round hall, known as the Altar. Beautiful stalactites and stalagmites, rivulets, majestic natural domes and arches can be found within the enormous cave and one can see why various human populations would have chosen Devetashka as their home.

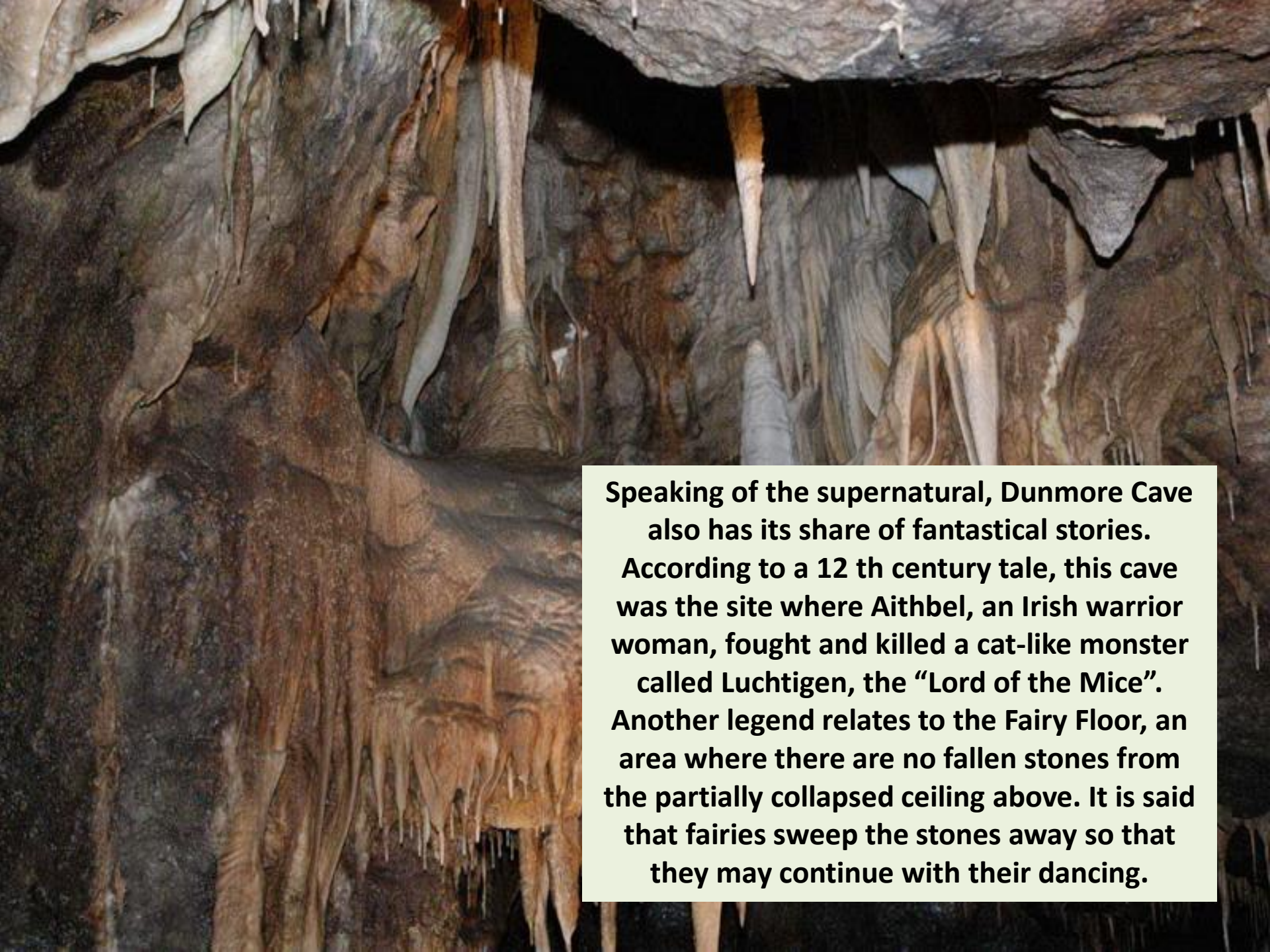
The image shows the interior of a massive cave with several large, natural rock arches. A river flows through the lower part of the cave, and a dirt path winds through the space. Numerous people are visible, providing a sense of scale to the cavernous environment. The rock walls are textured and show signs of human activity, including some small openings and structures.

During the 1950s, Devetashka Cave was used as a military site and for the storage of petroleum, leading to the destruction of some of the natural formations in the cave. Today, concrete bases remain inside the cave where large oil tanks had been installed. A railroad was built leading to the entrance of the cave, and some remnants of a bridge can be found across the river.

Dunmore Cave of Ireland

The image shows the interior of a cave. In the foreground, there is a metal walkway with a railing that curves to the left. The cave walls are made of dark, layered rock. In the background, a passage is illuminated with a bright yellow light, creating a strong contrast with the dark surroundings. The overall atmosphere is dimly lit and mysterious.

Dunmore (meaning 'great fort' in Irish) Cave is a limestone cave located about 11 kilometers (6.8 miles) to the north of Kilkenny City, near Castlecomer. Within the cave, there is around 300 meters (984 feet) of known passages and caverns.

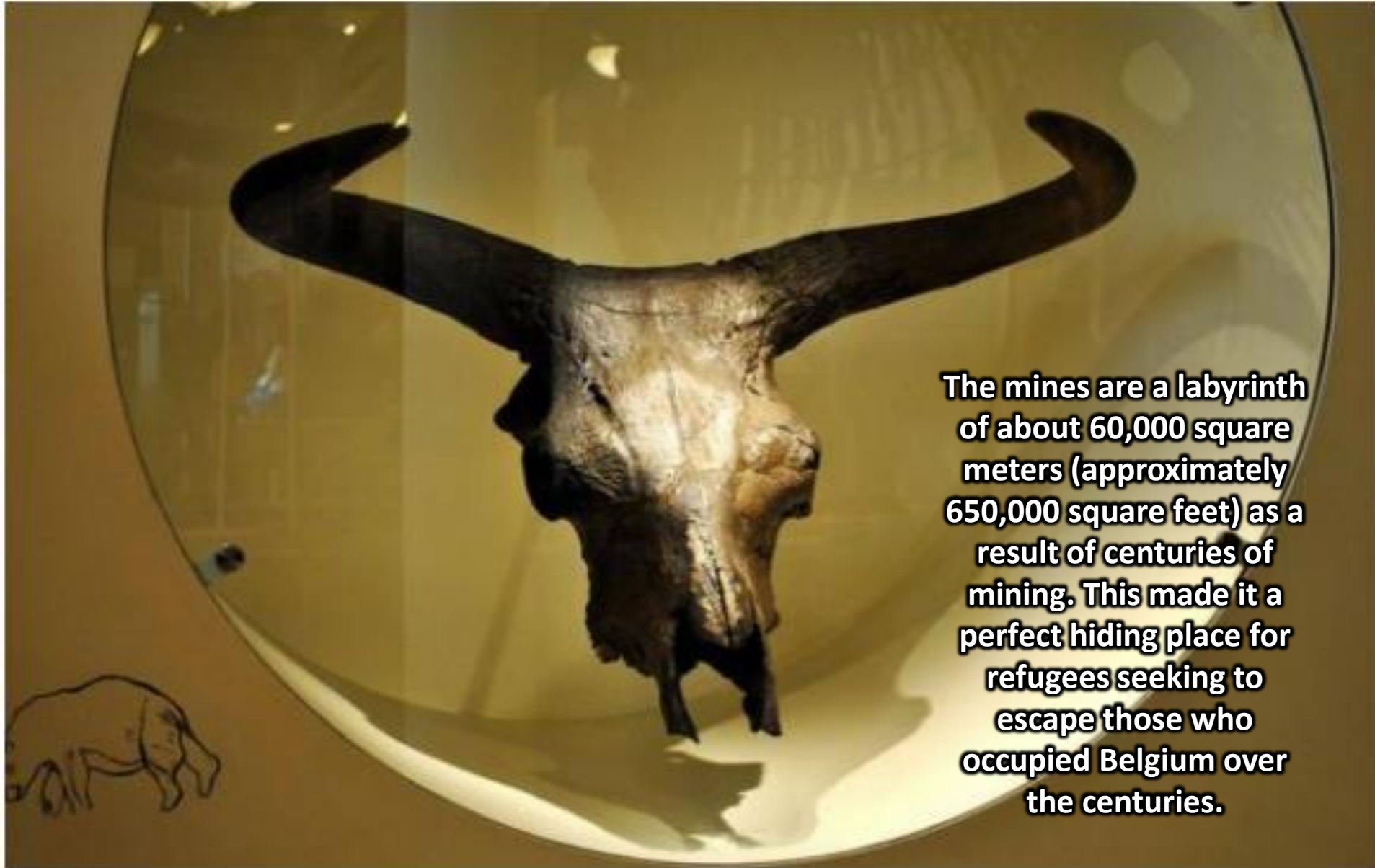


Speaking of the supernatural, Dunmore Cave also has its share of fantastical stories. According to a 12 th century tale, this cave was the site where Aithbel, an Irish warrior woman, fought and killed a cat-like monster called Luchtigen, the “Lord of the Mice”. Another legend relates to the Fairy Floor, an area where there are no fallen stones from the partially collapsed ceiling above. It is said that fairies sweep the stones away so that they may continue with their dancing.

The Historic Grottoes of Folx-les-Caves

The image shows the interior of a cave with a large, central rock formation that has a somewhat animal-like shape, possibly a bear or a large dog. The rock is light-colored and has a rough, textured surface. The lighting is warm and comes from the right, casting shadows on the rock. The cave walls are also visible, showing the natural texture of the rock.

The mysterious man-made caves in Belgium burrow thousands of feet into the soft rock south of Brussels. Said to have been carved out in during the Neolithic, all sorts of people have frequented the caves, from fleeing refugees to cunning criminals.



The mines are a labyrinth of about 60,000 square meters (approximately 650,000 square feet) as a result of centuries of mining. This made it a perfect hiding place for refugees seeking to escape those who occupied Belgium over the centuries.


Aurochs skull and horns. The horns of the large beasts were said to be used by Neolithic miners to carve out the Folx-Les Caves in Belgium. Wikimedia Commons

The Hellfire Caves


The Hellfire Caves of West Wycombe are a network of man-made chalk and flint caverns in Buckinghamshire, England, made famous by their sordid past. They are named after the infamous Hellfire Club, made up of high-ranking members of society, noblemen, and politicians, who are believed to have engaged in pagan rituals, orgies, and black magic deep within the subterranean chambers beneath West Wycombe.



Sir Francis Dashwood established the Knights of St Francis of Wycombe, a private members club which later became known as the Hellfire Club. The club became the playground for “persons of quality”, which included members of the British aristocracy, politicians, and other elite members of society, including William Hogarth, John Wilkes, Thomas Potter and John Montagu, 4th Earl of Sandwich. Though not believed to have been a member, Benjamin Franklin was a close friend of Dashwood and visited the caves on more than one occasion.



The club motto was Fais ce que tu voudras (Do what thou wilt), a philosophy of life later used by Aleister Crowley. Legend has it that members engaged in numerous illicit activities including sex parties, drinking, wenching, and mock rituals.



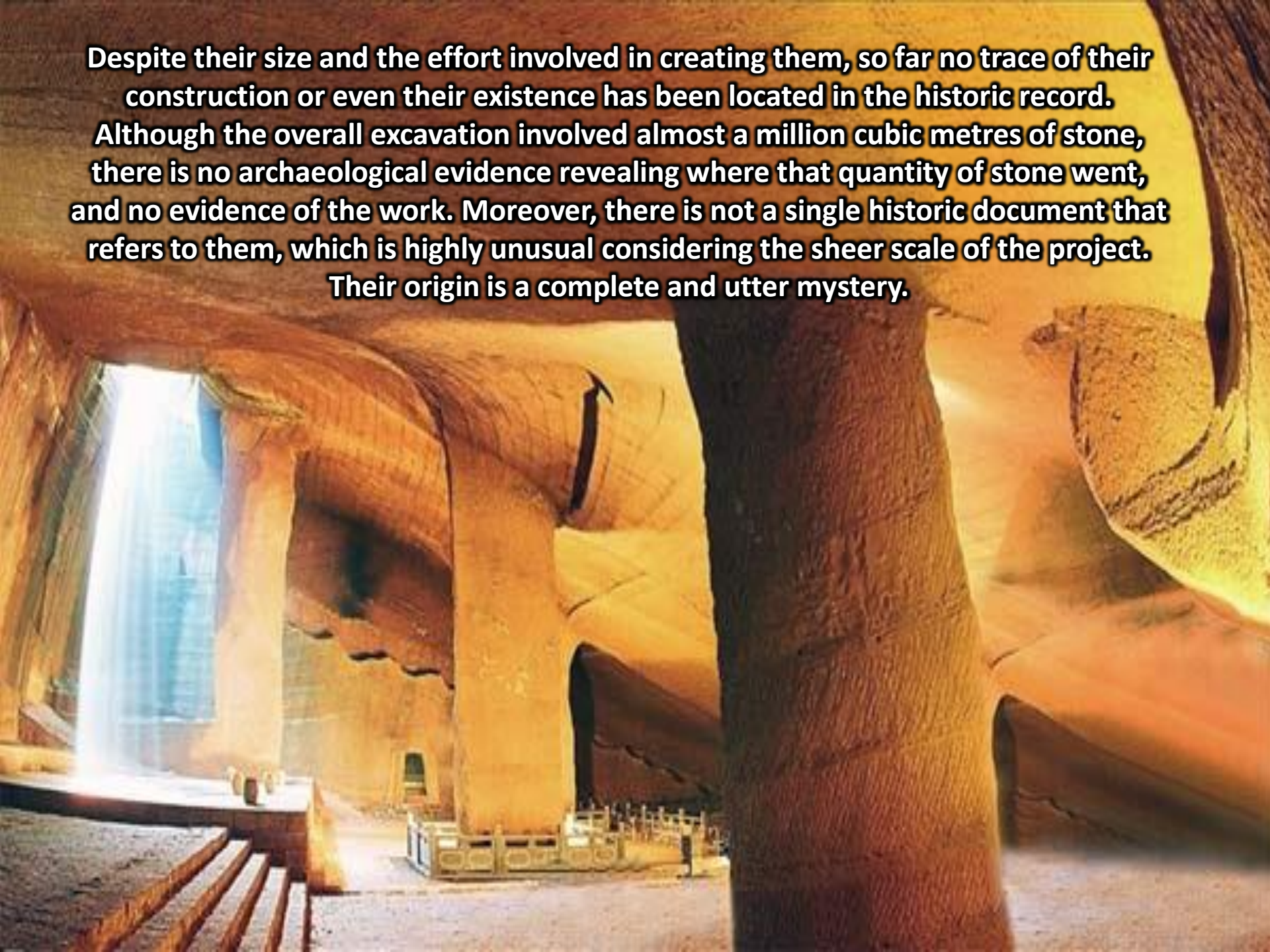
The caves extend 400 metres underground, running deep into the hillside above West Wycombe village and directly below St Lawrence's Church and Mausoleum.

Longyou caves

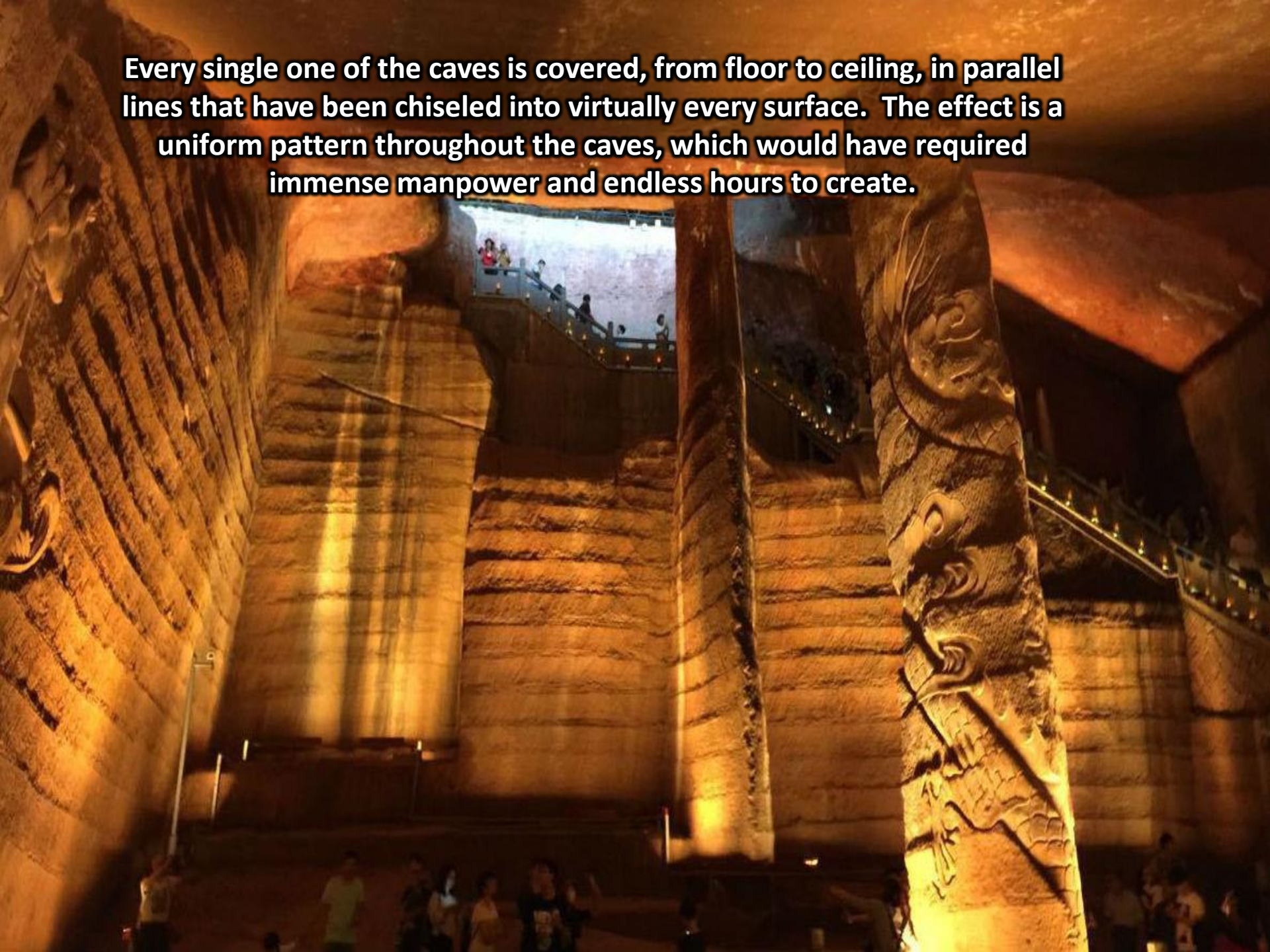
The image shows the interior of a Longyou cave. The walls and ceiling are made of smooth, yellowish-brown rock. A large, rectangular opening on the left side of the cave allows bright light to enter, illuminating the interior. In the foreground, there are several stone steps leading up towards the opening. To the right, a large, cylindrical stone pillar stands prominently. In the background, a smaller, arched opening is visible in the rock wall. The overall atmosphere is one of a well-preserved ancient underground space.

Located near the village of Shiyan Beicun in Zhejiang province, China, lies the Longyou caves - an extensive, magnificent and rare ancient underground world considered in China as 'the ninth wonder of the ancient world'.

Despite their size and the effort involved in creating them, so far no trace of their construction or even their existence has been located in the historic record. Although the overall excavation involved almost a million cubic metres of stone, there is no archaeological evidence revealing where that quantity of stone went, and no evidence of the work. Moreover, there is not a single historic document that refers to them, which is highly unusual considering the sheer scale of the project. Their origin is a complete and utter mystery.



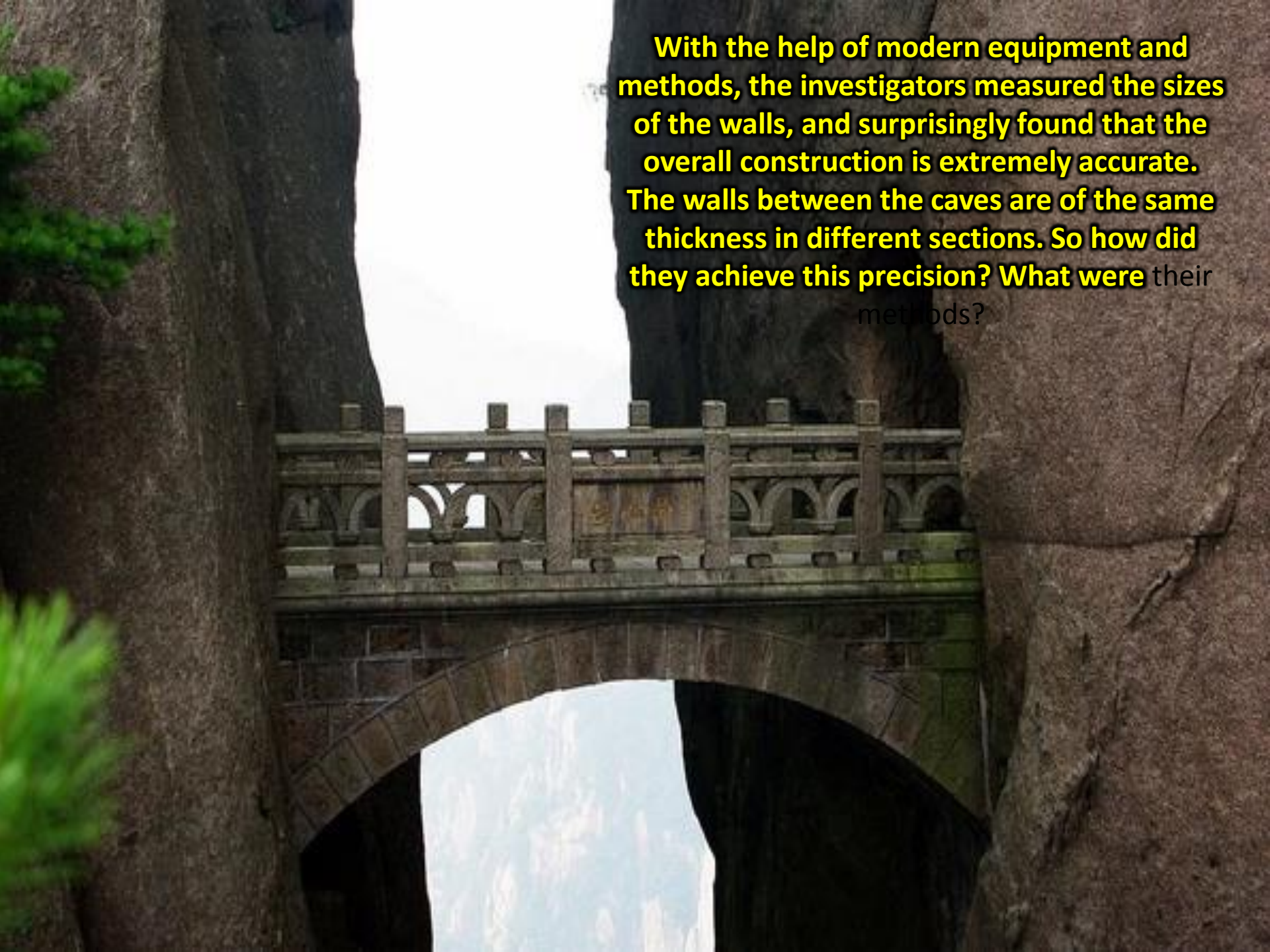
Every single one of the caves is covered, from floor to ceiling, in parallel lines that have been chiseled into virtually every surface. The effect is a uniform pattern throughout the caves, which would have required immense manpower and endless hours to create.





Nobody has any idea who built the caves. Some scientists have claimed that it was not possible or logical for such a mammoth job to have been undertaken by regular village people. Only the emperor and the leaders could have organised such a huge project, like the construction of the Great Wall, which was built to defend against invasion from the outside. But if it was commissioned by an Emperor, why are there no historical records of its construction?

With the help of modern equipment and methods, the investigators measured the sizes of the walls, and surprisingly found that the overall construction is extremely accurate. The walls between the caves are of the same thickness in different sections. So how did they achieve this precision? What were their methods?



Revelation 6:15-17

Then the kings of the earth, and the most important people, and the military leaders, and the rich, and the powerful, and every slave and free person hid and concealed themselves in the caves and among the rocks of the mountains, and they said to the mountains and to the rocks, "Fall on us and hide, conceal and keep us safe from the face, countenance and expression of the one who is seated and dwells on the throne of supernatural power and authority, and from the wrath and punishing anger of the Lamb, because the great day of Their wrath and punishing anger has arrived and is about to happen, and who is able to stand?"





**NEXT UP: CLONING –
REAL OR MEMOREX!!!**