

ANOTHER
BRICK IN
THE WALL

CAL -
EXIT

NUCLEAR

ALEPPO
CODEX

AGENDA
21

CHEMTRAILS

JIHAD

VACCINES

SHADOW
GOVERNMENT
PT 1

ANTARCTICA

SHADOW
GOVERNMENT
PT 2


HUMAN
TRAFFICKING

A fluffy brown and white cat is lying on a patterned rug. The cat has large, expressive eyes and is looking towards the camera. The background is slightly blurred, showing a dark green and red patterned surface.

BE AWARE

"The illusion of freedom will continue as long as it's profitable to continue the illusion. At the point where the illusion becomes too expensive to maintain, they will just take down the scenery, they will pull back the curtains, they will move the tables and chairs out of the way and you will see the brick wall at the back of the theater."

Frank Zappa



ENOCH AND THE PLEIADES --- BY LEIF STROM

A BOOK WRITTEN MATCHING UP ENOCH'S DESCRIPTIONS OF
GEOGRAPHIC LOCATIONS ON THE EARTH.

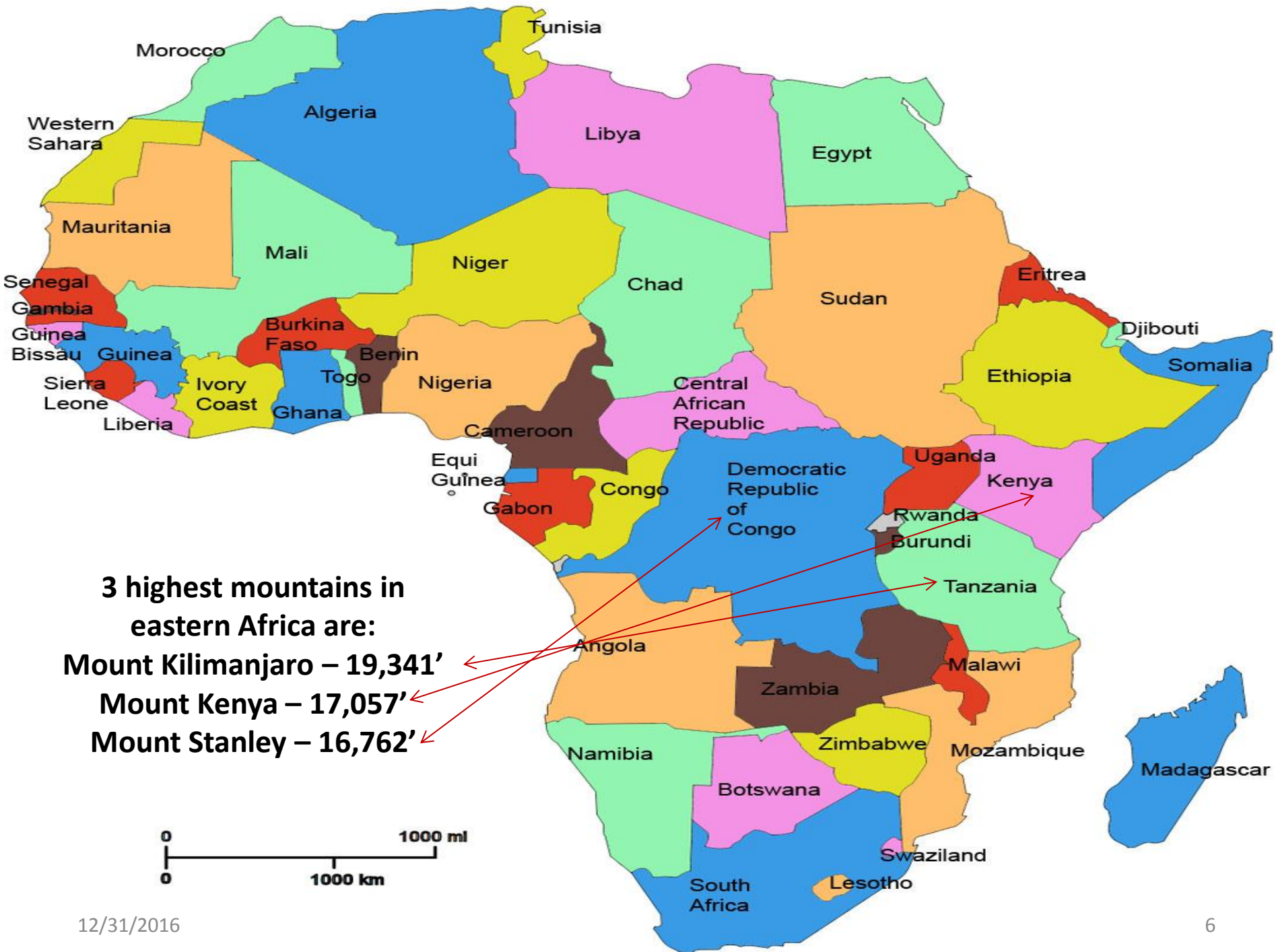


ANTARCTICA USED TO BE ICE-FREE WHICH CAN BE SEEN ON THE PIRI REIS
MAP DONE IN 1513 AND ORONTEUS FINAEUS MAP DONE IN 1531

ANTARCTICA WAS NOT DISCOVERED UNTIL THE 18TH CENTURY.

Enoch 18: 8-10

I perceived at the extremity of the earth the firmament of heaven above it. Then I passed on towards the south; where burnt, both by day and night, six mountains formed of glorious stones; three towards the east and three towards the south. Those which were towards the east were of a variegated stone; one of which was of margarite (gray pearl), and another of antimony. Those towards the south were of red stone. The middle one reached to heaven like the throne of Yahuah; a throne composed of alabaster, the top of which was of sapphire. I saw, too, a blazing fire hanging over all of the mountains.





Mount Kilimanjaro, with its three volcanic cones, "Kibo", "Mawenzi", and "Shira", is a dormant volcano in Tanzania.

The structural geology of Mount Kilimanjaro is an interesting one due to the fact that Kilimanjaro is no ordinary mountain, but rather an enormous stratovolcano.

Stratovolcanoes are formed when erupted ash and cinders mix with lava flows and cool to produce a steep conical formation. These types of volcanoes usually take tens of thousands of years to materialize and may consist of a number of lava forms including dacite, basalt and andesite to name but a few

Mount Kilimanjaro

"The middle one reached to heaven like the throne of Yahuah; a throne composed of alabaster, the top of which was of sapphire."

Proof that the Glacier at Mount Kilimanjaro may be associated with alabaster, is the following from a modern climb up the mountain. “It’s as though we step through a portal into another world. The landscape tilts back to horizontal and we enter Kilimanjaro’s beach-like caldera, the ground covered in sandy black ash, the Furtwangler Glacier’s alabaster face rising in front of us like a monster wave”..

Backpacker Magazine



MOUNT KENYA

Mount Kenya is the highest mountain in Kenya and the second-highest in Africa, after Kilimanjaro. The highest peaks of the mountain are Batian, Nelion and Point Lenana

.. Those towards the south were of red stone...

Mount Kenya is a stratovolcano

... one of which was of margarite (gray pearl)..

As early as the time of the Ancient Greeks, there were tales of mountains of snow and ice forming the source of the Nile River. Aeschylus talked of "Egypt nurtured by snows" and Aristotle noted 'Mountains of Silver, the source of the Nile' in the fourth century B.C. Ptolemy labeled these mountains in the correct location as "Lunae Montes" (The Mountains of the Moon) in his map published some 1800 years ago.

Mount Stanley is a mountain located in the Rwenzori range. With an elevation of 5,109 m, it is the highest mountain of both the Democratic Republic of the Congo and Uganda, and the third highest in Africa, after Kilimanjaro and Mount Kenya

MOUNT STANLEY

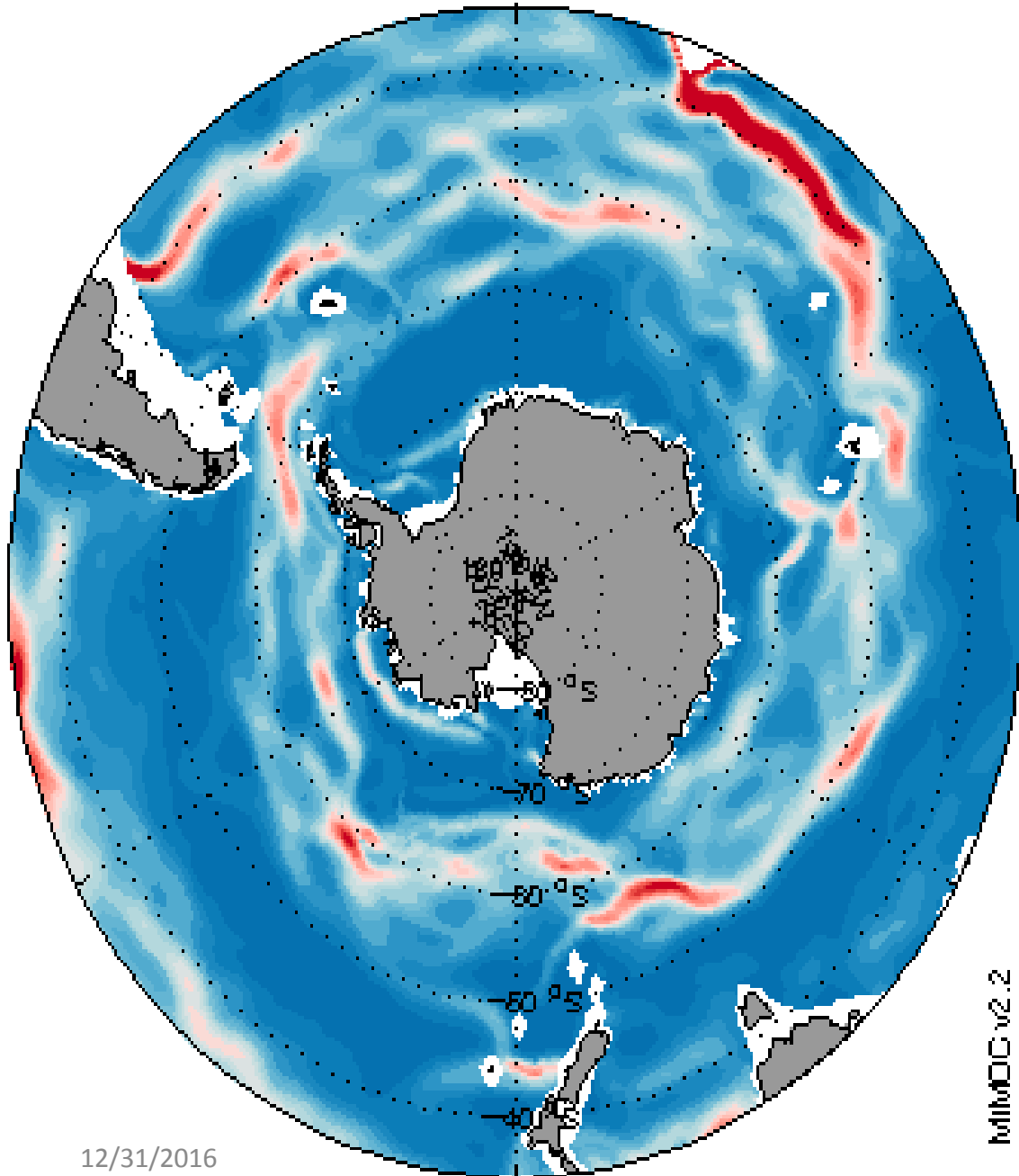


ENOCH 18:11

And there I saw a place on the other side of the extended territory, where waters were collected.

THE SOUTHERN OCEAN (ANTARCTIC OCEAN) IS WHERE THE GREAT OCEANS GATHER, AND WHERE THEY BUILD A CIRCULAR CURRENT AROUND ANTARCTICA.

Fronts of the ACC in January



THE ANTARCTIC CIRCUMPOLAR CURRENT (ACC), SOMETIMES CALLED THE “GREAT OCEAN CONVEYOR”, CONNECTS THE THREE GREAT OCEAN BASINS, ATLANTIC, INDIAN AND PACIFIC, ALLOWING WATER, HEAT, SALT AND OTHER PROPERTIES TO FLOW FROM ONE TO THE OTHER.

The [Southern Ocean](#) contains the waters that surround [Antarctica](#) and sometimes is considered an extension of Pacific, Atlantic and Indian Oceans



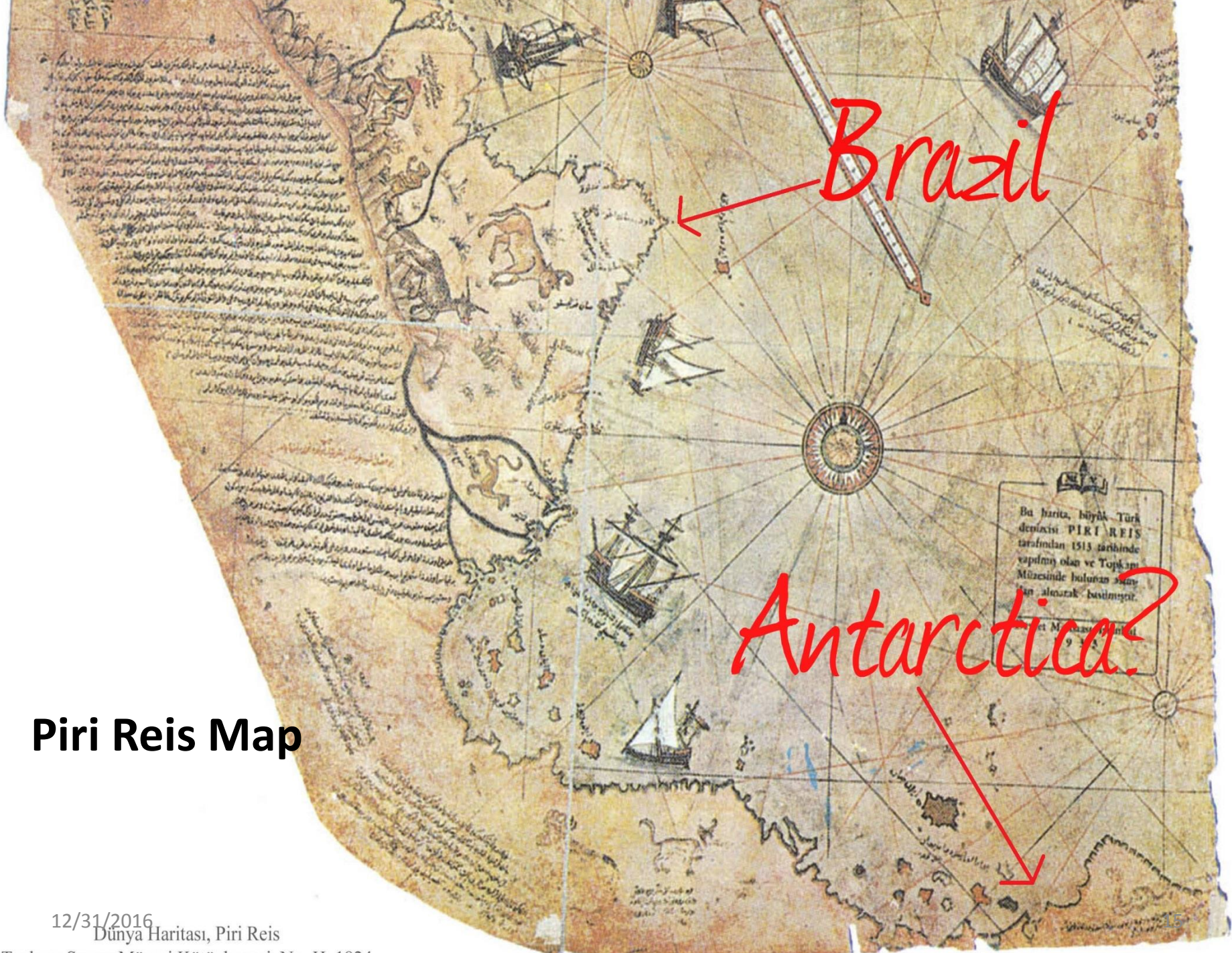
The Southern Ocean according to the CIA *The World Factbook*^[13]
12/31/2016





Enoch 18:12-13

I likewise beheld terrestrial fountains, deep in the fiery columns of heaven. And in the columns of heaven I beheld fires, which descended without number, but neither on high nor into the deep. Over these fountains also I perceived a place which had neither the firmament of heaven above it, nor the solid ground underneath it; neither was there water above it, nor anything on wing; but the spot was desolate.



Brazil

Antarctica?

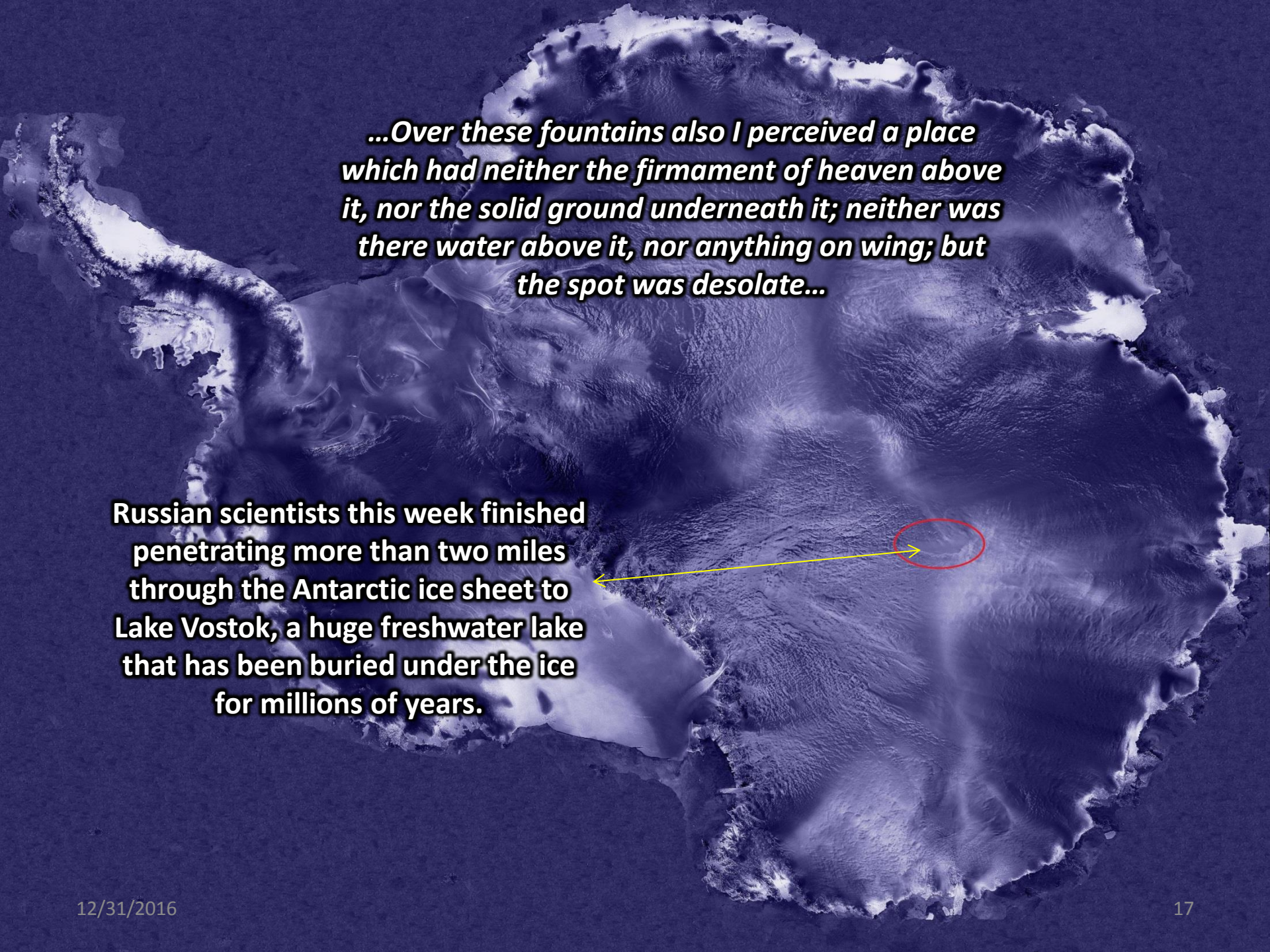
Piri Reis Map

Bu harita, büyük Türk denizcisi PIRI REİS tarafından 1513 tarihinde yapılmış olan ve Topkapı Müzesinde bulunan esastır. (Bu harita İstanbul'da bulunur.)

12/31/2016

Dünya Haritası, Piri Reis

Topkapı Sarayı Müzesi Kütüphanesi, No. H. 1824



...Over these fountains also I perceived a place which had neither the firmament of heaven above it, nor the solid ground underneath it; neither was there water above it, nor anything on wing; but the spot was desolate...

Russian scientists this week finished penetrating more than two miles through the Antarctic ice sheet to Lake Vostok, a huge freshwater lake that has been buried under the ice for millions of years.

..And in the columns of heaven I beheld fires, which descended without number, but neither on high nor into the deep..

SOUTHERN LIGHTS

12/31/2016

photography by
MATT GASTBURY 18

Enoch 18:14

**And there I beheld seven stars,
like great blazing mountains, and
like spirits entreating me.**

Job 38:31

**Can you bind and tie the
chains, fetters and bands of
the Pleiades, a star cluster of
seven stars, or can you
loosen or release the cords
of Orion (Kesil)?**

**IF WE ARE FLYING SOMEWHERE OVER THE ANTARCTIC CONTINENT
AND LOOK BEYOND, WE WILL INDEED SEE A BIG EMPTY SPACE, WHICH
IS SPACE. STARS COMING FORTH AS THE DAY ENDS.**

**“A Study of the Geography of 1 Enoch by Kelley
Coblente Bautuch**

**In the ancient Near East, the Pleiades were associated
with the binding of the Sibettu demons of which there
are seven.**

The Sibettu Pleiades were designated sons of the underworld g-d Enmesarra, who, when defeated by Marduk, were bound and placed in jail. Enmesarra and his sons remain under permanent guard, and at night the demon sons are the Pleiades in the eastern sky, seven stars.

Southern Pleiades (IC 2602 - C 102)

Type: **Open cluster**
Magnitude: **1.90**
Surface brightness: **10.26**
RA/Dec (J2000.0): 10h43m12.0s/-64°24'00.0"
RA/Dec (Jnan): 7h57m32.6s/-43°37'51.0" HIP 54767
Hour angle/DE: 8h25m15.9s/-43°37'51.0"
Az/Alt: +233°41'00.9"/+43°37'51.0"
Ecliptic longitude/latitude (J2000.0): +209°13'56.8"/-62°07'16.3"
Ecliptic longitude/latitude (Jnan): +140°16'11.8"/-62°29'46.7"
Galactic longitude/latitude: -70°22'34.8"/-4°53'38.9"
Size: +0°50'00"

THIS IS THE ONLY TIME THE PLEIADES WERE
HOVERING OVER ANTARCTICA. FROM AROUND
2500 BC THEY SANK DOWN UNDER THE
ANTARCTICA HORIZON, NEVER TO BE SEEN
AGAIN.

HIP 52502
HIP 52701
HIP 52736
HIP 52487
Southern Pleiades
HIP 52678
V Car
V0518 Car
V0364 Car
HIP 51313

Date and Time					
-3000	/	9	/	1	
		22	:	29	:
				0	
JD:		625552.43681	MJD:		-1774448.06319

Enoch 18:1-2

I then surveyed the receptacles of all the winds, perceiving that they contributed to adorn the whole creation, and to preserve the foundation of the earth. I surveyed the stone which supports the corners of the earth.



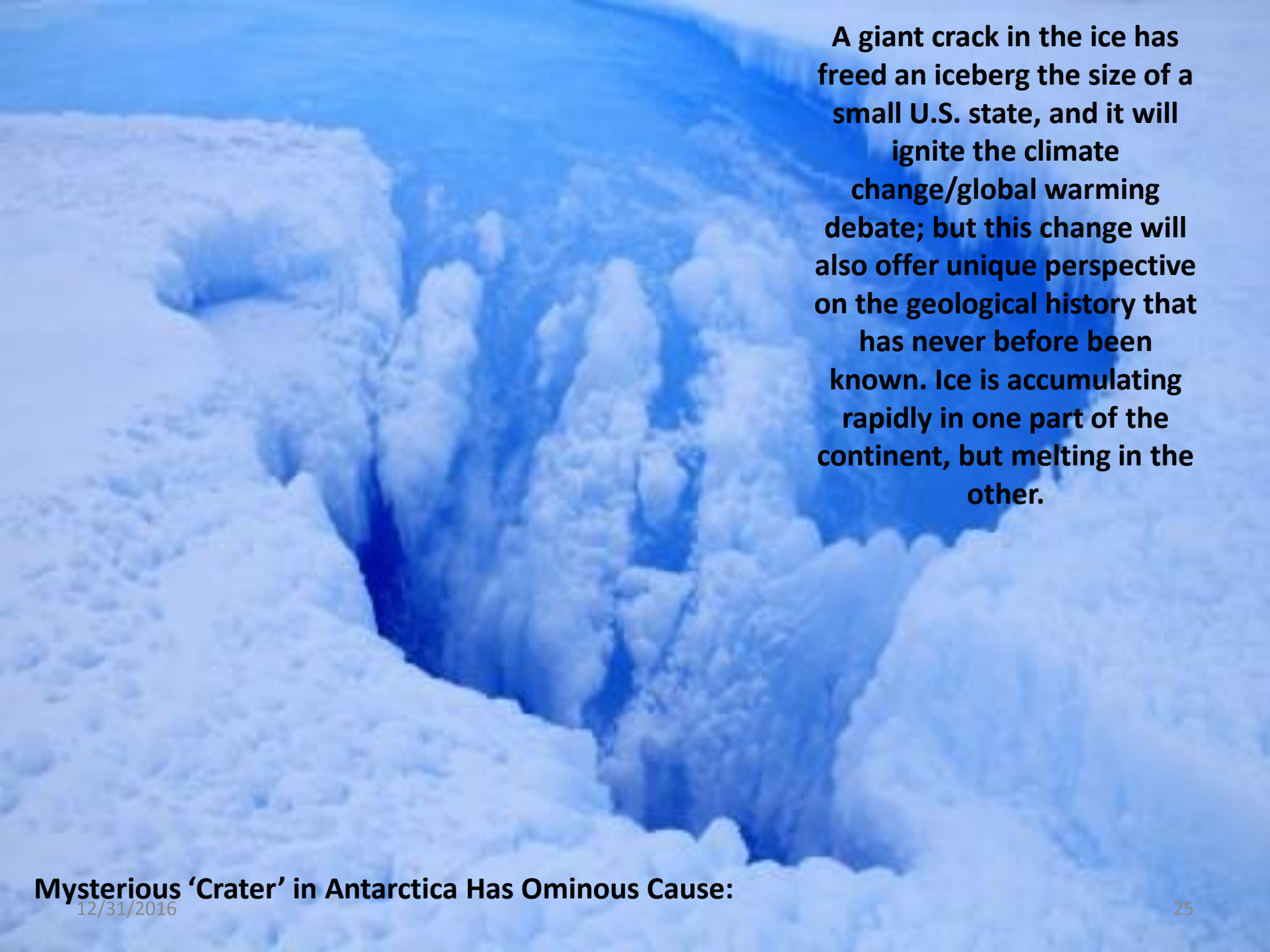
Job 38:4-6

Where were you at my laying the foundation of the earth? Tell me, if you possess understanding. Who determined its measurements? Yes, you do know. Or who stretched the measuring line upon it? On what were its bases sunk? Or who laid its cornerstone, when the morning stars were singing and all the sons of Yahuah shouted for joy?

The placement of the earth that is so specific in its place in space, is that not what the foundation of the earth is? If our course is altered just 1 degree, we would leave our orbit flying into the sun!!

The Ice Is Cracking in Antarctica. “Pyramids” Have Been Spotted. Is a Secret Past Emerging?

<http://www.dcclothesline.com/2016/12/15/the-ice-is-cracking-in-antarctica-pyramids-have-been-spotted-is-a-secret-past-emerging/>

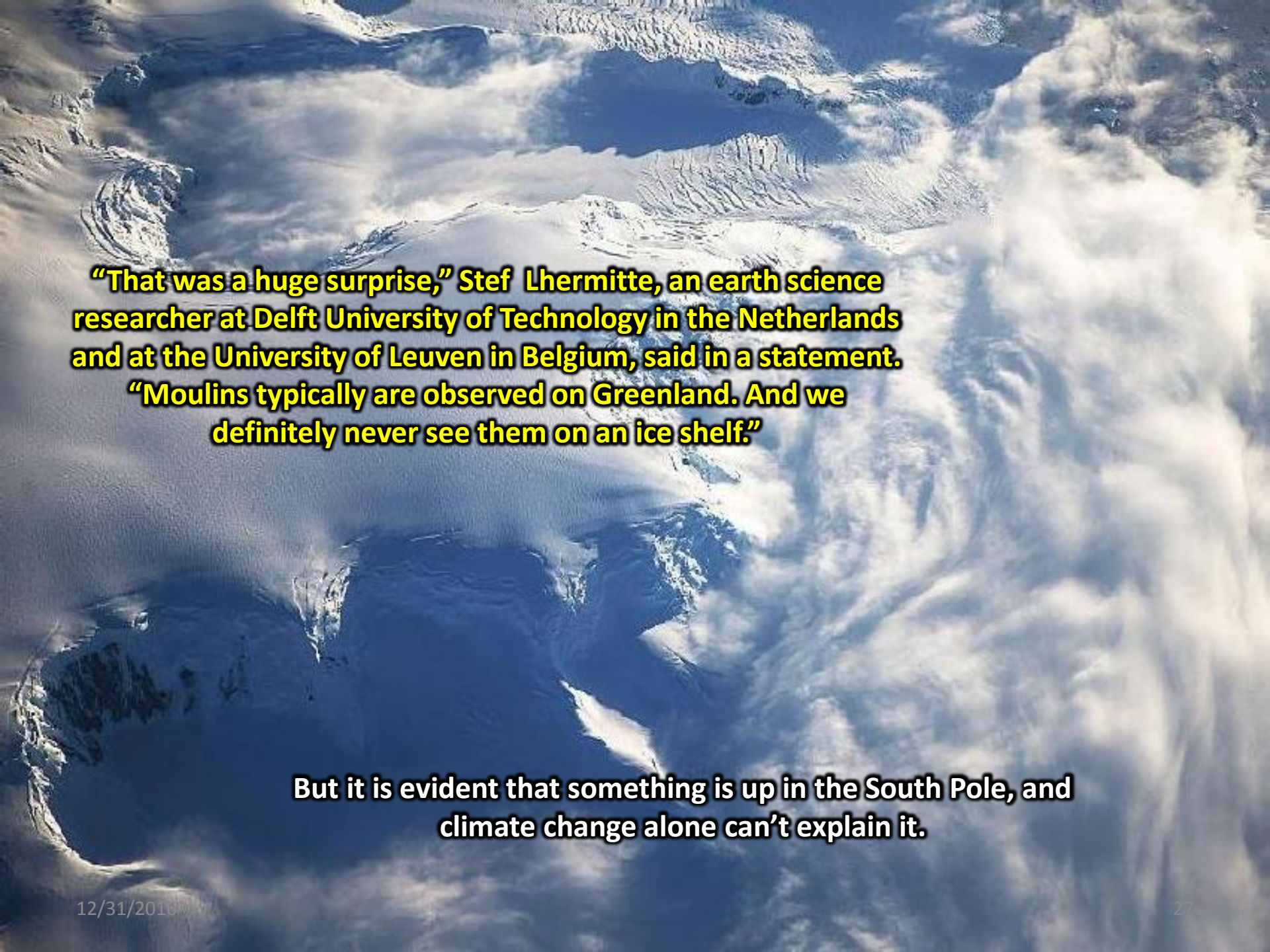


A giant crack in the ice has freed an iceberg the size of a small U.S. state, and it will ignite the climate change/global warming debate; but this change will also offer unique perspective on the geological history that has never before been known. Ice is accumulating rapidly in one part of the continent, but melting in the other.

Mysterious 'Crater' in Antarctica Has Ominous Cause:
12/31/2016

A “crater” in Antarctica once thought to be the work of a meteorite impact is actually the result of ice melt, new research finds.

The hole, which is in the Roi Baudouin ice shelf in [East Antarctica](#), is a collapsed lake — a cavity formed when a lake of meltwater drained — with a “moulin,” a nearly vertical drainage passage through the ice, beneath it, researchers found on a field trip to the area in January 2016.



“That was a huge surprise,” Stef Lhermitte, an earth science researcher at Delft University of Technology in the Netherlands and at the University of Leuven in Belgium, said in a statement. “Moulins typically are observed on Greenland. And we definitely never see them on an ice shelf.”

But it is evident that something is up in the South Pole, and climate change alone can't explain it.

ALP 0171

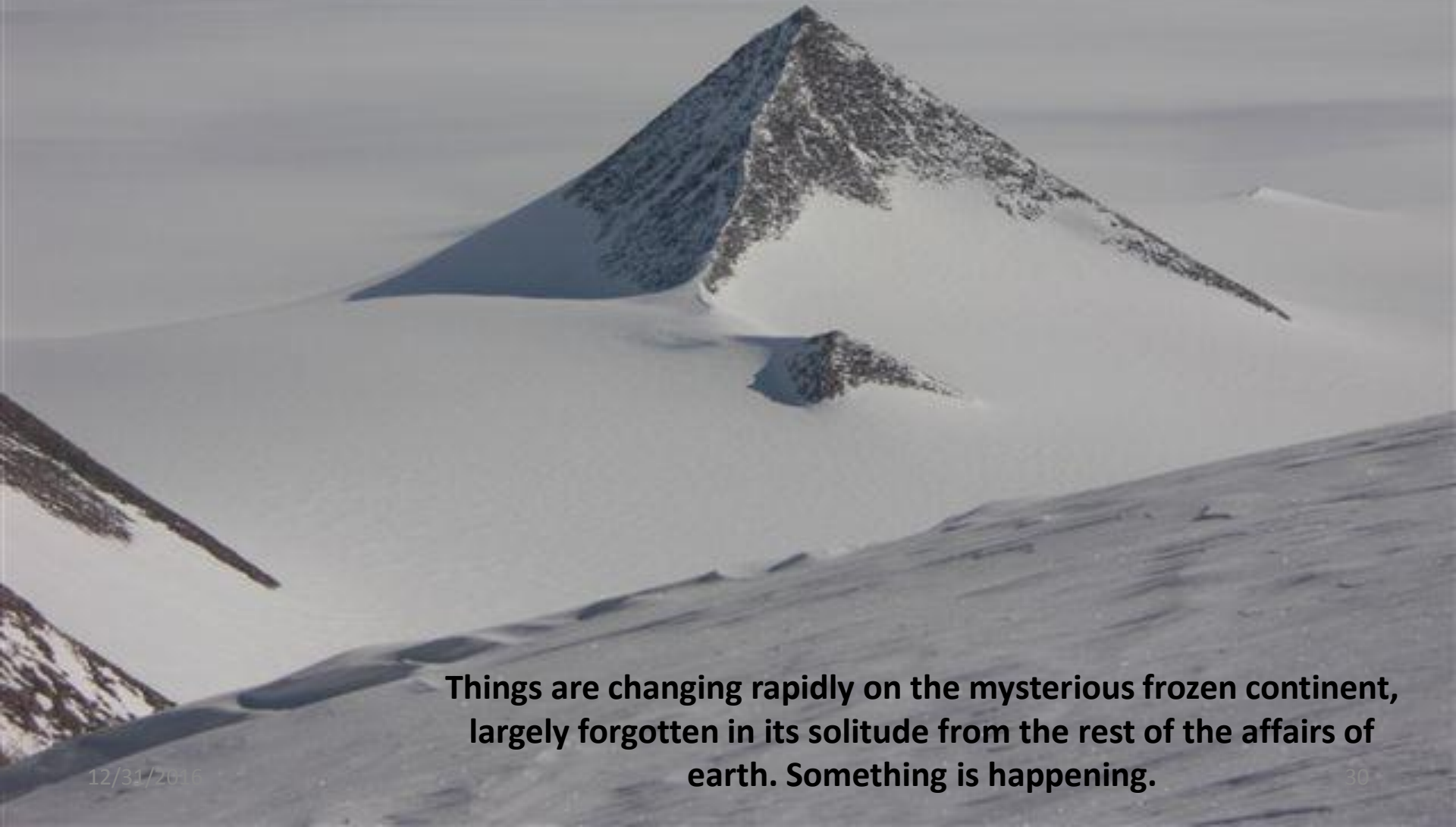
Though they are restricting what can be accessed, UAVs and satellite images are offering new information about the significance of Antarctica, and the secrets that it hides. There is covert military significance there, though little of anything is ever disclosed. There have been major conflicts between world powers over territory, and there are rumors of something beyond belief in the past of this magnificently unknown surface on our planet.





Startling images of a pyramid – or three – sticking out above the ice have been shared online, raising questions about the possibility of manmade structures and ancient civilizations that may have existed at a past time when Antarctica was relatively free from ice.

It is entirely possible that secrets of the past are being uncovered, and it is also possible that secret projects are underway for purposes unknown.



Things are changing rapidly on the mysterious frozen continent, largely forgotten in its solitude from the rest of the affairs of earth. Something is happening.

Secretary of State John Kerry made an unprecedented journey there for what appears to be a flimsy pretext, with a vague reference to concerns related to the climate change issue. On the other side of the coin, a Cold War has reignited, and the U.S. and its allies are preparing for unconventional warfare on every front.





Buzz Aldrin

@TheMoonOrbit

Postgen

We are all in danger. It is evil itself.



Buzz Aldrin

@TheMoonOrbit

Astronaut, Apollo 11 and Gemini 12, Doctorate from MIT in Astronautics, Kosmos 1868 satellite mission, 1st Cycling Pathways to Mars plan by NASA

buzzaldrin.com

Registered June 2008



slone

@slone



Follow

What did Buzz Aldrin mean and WHY did he delete this tweet?

"We are all in danger. It is evil itself."

11:33 AM - 7 Dec 2016



12/31/2016



17



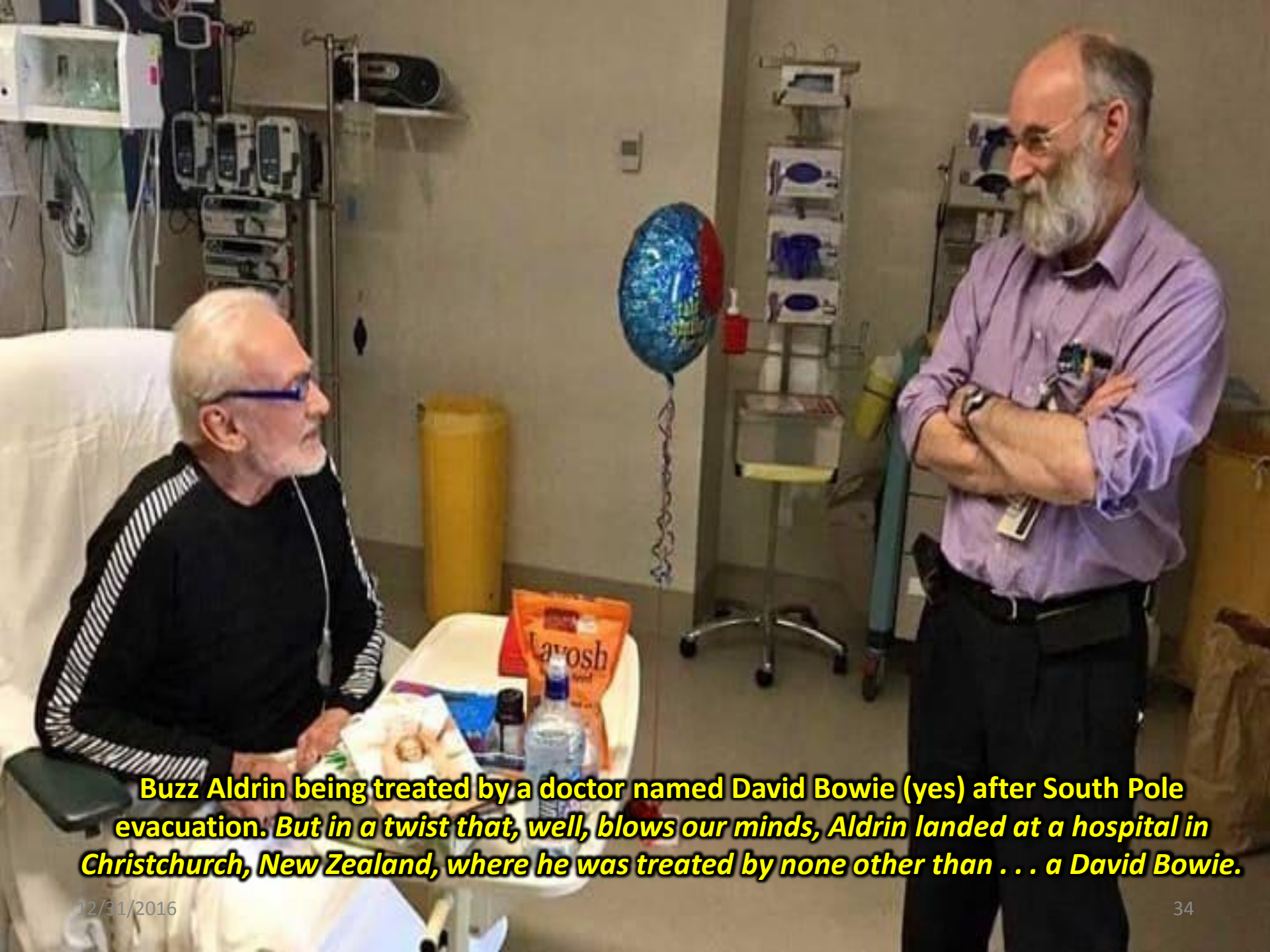
278

Curiously, astronaut Buzz Aldrin was medically evacuated from Antarctica just a few weeks ago, and afterwards tweeted & deleted this bizarre (and possibly sarcastic) message:

<http://www.dailycrow.com/walking-on-the-moon/>



On 11/11 John Kerry became the highest ranking US official to set foot on Antarctica. 20 days later Buzz Aldrin would be airlifted out of Antarctica to Christchurch with fluid in his lungs. This would be 10 days before John Kerry's 74th birthday on 12/11. Aldrin would leave New Zealand and the care of Dr. David Bowie two days before John Kerry's birthday.



Buzz Aldrin being treated by a doctor named David Bowie (yes) after South Pole evacuation. But in a twist that, well, blows our minds, Aldrin landed at a hospital in Christchurch, New Zealand, where he was treated by none other than . . . a David Bowie.



David Bowie died 10 days before Aldrin's 86th birthday. In July 1969, the musician released "Space Oddity," a hit song that imagined the haunting journey of fictional astronaut "Major Tom" after losing contact with ground control. Nine days later, the Apollo 11 successfully landed on the moon, and Aldrin and fellow astronaut Neil Armstrong became the first humans to walk on its surface.

Aldrin had been on a personal trip to Antarctica with the White Desert tour company, and arrived at the South Pole on Nov. 29 (the 69th anniversary of UN Resolution and day of the Dollywood fragment).



and
 of the
 in your
 days of your
 children of it,
 dren tell their
 their children
 on.
 the palmer-
 nath the locust
 at which the locust
 the cankerworm
 hat which the can-
 ble. s. a
 drinken the cat-
 the ne
 the you
 from you
 nation is come up
 strong, and with-
 whose teeth are
 of a lion, and he hath
 teeth of a great lion.
 I laid my vine waste,
 my fig tree: he hath
 bare, and east it
 thereof are
 a virgin
 cloth for the
 outh.
 offering and the
 out off from the
 the priests,
 mourn.
 the
 is
 med

away from
 13 ¶ Gird
 ment, ye priests:
 ters of the altar:
 night in sackcloth, ye
 of my God: for the 2^m
 ing and the drink offer-
 withholden from the hou
 your God.
 14 Sanctify ^{ye} a fast, call
 4solemn assembly, gather
 elders and all the inhabit
 of the land into the house of
 LORD your God, and cry un
 LORD,
 15 Alas for the day!
 day of the LORD is at hand
 as a destruction from the
 mighty shall it come.
 16 Is not the meat cut off b
 fore our eyes, yea, ^{joy} and
 gladness from the house of
 their clods, ^{and} ^{farmers} are
 desolate, the barns are broken
 down; for the corn is wither
 18 How do the beasts groan!
 the herds of cattle are per-
 plexed; because they have no
 pasture; yea, the flocks of sheep
 are made desolate.
 19 Q LORD, to thee will I cry:
 for the fire hath devoured the
 5pastures of the wilderness, and
 the flame hath burned all the
 trees of the field.
 20 The beasts of the field cry
 also unto thee: for the rivers of
 waters are dried up, and the fire
 hath devoured the pastures
 the wilderness.

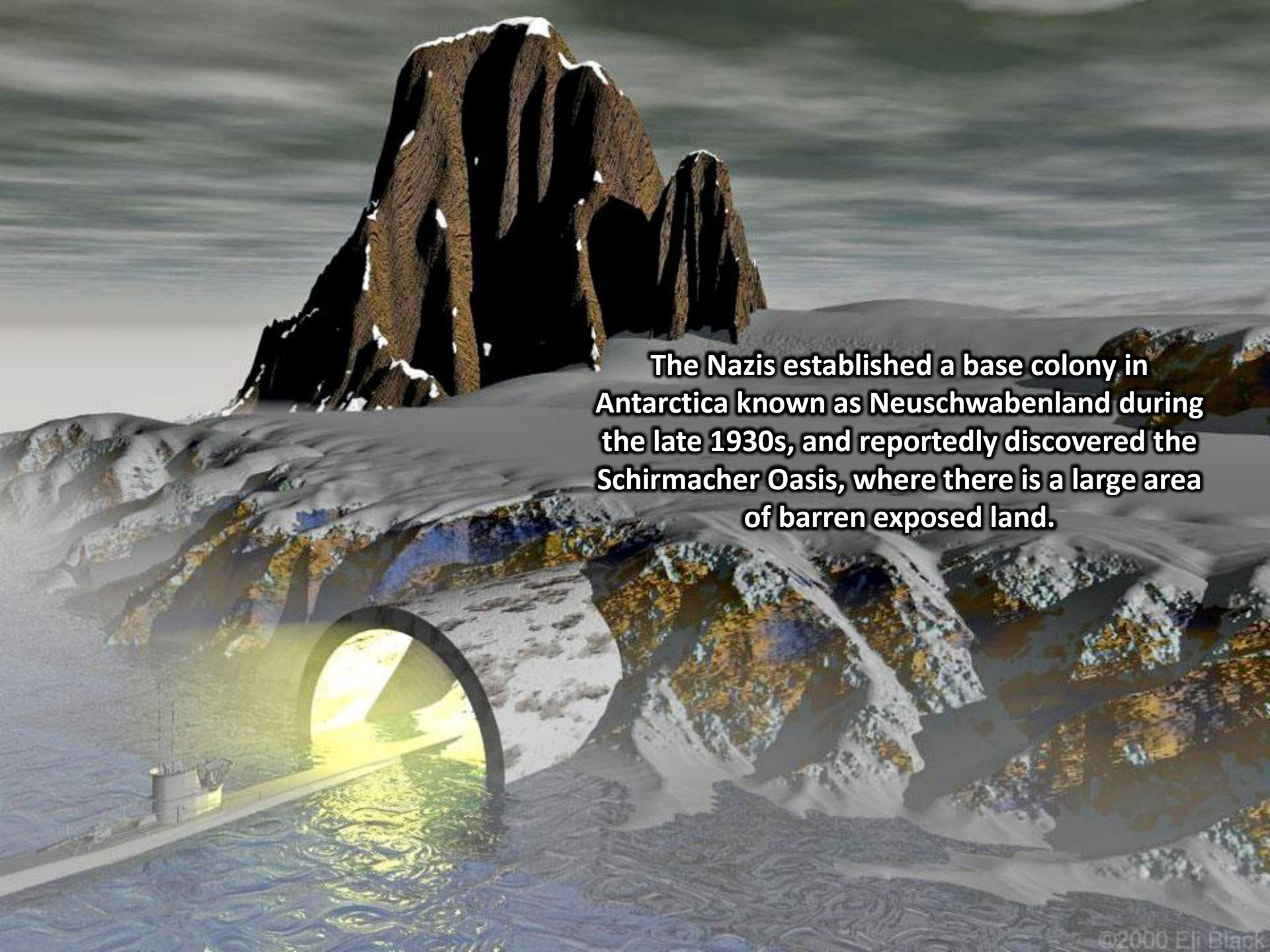
ch. 2:2
 Ps. 78:4
 Is. 32:10
 Prov. 30:25
 Rev. 9:8
 Is. 5:6
 Is. 22:12
 Prov. 2:17
 ch. 2:14
 Jer. 12:11
 Is. 24:7
 Jer. 14:3
 Is. 9:3
 Is. 24:11
 Jer. 48:33
 Jer. 4:8
 2 Chr. 20:3
 2 Cl
 13
 Kin. 18:5
 Hos. 4:3
 Job 38:41
 Ps. 104:21
 Kin. 17:7
 Heb. The
 residue of
 the palmer-
 worm
 Deut. 28:38
 Or, meal
 Or,
 ashamed
 Or, meal
 Or, day of
 restraint
 Lev. 23:36
 Or,
 habitations

CHAPTER 2

BLOW ye the trumpet in
 and sound an alarm in
 mountain: let all the

Dollywood Fragment from the fire:

Joel
1:15,19,20,21


A composite image of a snowy Antarctic landscape. In the background, there are jagged, snow-dusted brown rock formations. The foreground is a vast, flat, snow-covered plain. In the lower-left corner, a dark tunnel entrance is visible, with a bright yellow light emanating from it. A small, dark ship is docked at the edge of the tunnel's opening. The sky is a pale, overcast grey.

The Nazis established a base colony in Antarctica known as Neuschwabenland during the late 1930s, and reportedly discovered the Schirmacher Oasis, where there is a large area of barren exposed land.

Rumors abound of secret technological research, and access to an underground world. The Nazis epitomized the nexus between occult archaeology, mysticism and the most advanced science of the day – what they may have experimented with or achieved is not entirely clear.



U.S. Admiral Richard E. Byrd made two major expeditions to Antarctica, including Operation High Jump, which included an entire military division as well as hostile action. Its exact purpose remains clouded, but related to dominance of world powers and Cold War conflict with the Soviet Union. A journal he wrote suggested an underground oasis somewhere in the territory he explored... but who could really say?



anton.chekalin@gmail.com

12/31/2016 ANTARCTICA SCHIRMACHER OASIS 40

<http://www.bibliotecapleyades.net/antarctica/antartica24.htm>

**Reportedly, German Navy Grand Admiral Karl Dönitz stated in 1943:
The German submarine fleet is proud of having built for the Führer in
another part of the world a Shangri-La on land, an impregnable
fortress.**

And it has been reported that U.S. Admiral Richard Byrd, upon his return from an expedition to Antarctica in 1947, stated it was,



"necessary for the USA to take defensive actions against enemy air fighters which come from the polar regions" and that America could be "attacked by fighters that are able to fly from one pole to the other with incredible speed."

<http://tst.greyfalcon.us/antarctica.htm>

The expedition was terminated abruptly at the end of February 1947, six months early, the entire remaining armada returning immediately to the United States. A number of mysterious incidents occurred involving aircraft, but the early termination of the mission was never explained. Operation Highjump (OpHjp), officially titled The United States Navy Antarctic Developments Program, 1946-47, was a United States Navy operation organized by Rear Admiral Richard E. Byrd in Antarctica under the command of Richard Cruzen, which was launched on 26 August 1946 and lasted until 1947. ...

A report in the Chilean newspaper "El Mercurio" of Santiago on 5 March 1947 sheds some possible light on the strategic importance of polar reconnaissance. The article by Lee van Atta entitled 'Admiral Richard E Byrd refers to the Strategic Importance of the Poles' had been sent from 'On Board Mount Olympus on the High Seas'. No other newspaper appears to have carried the report.

The bizarre article opens:

"Admiral Byrd declared today that it was imperative for the United States to initiate defence measures against the possible invasion of the country by hostile aircraft coming from the polar regions. The Admiral stated, 'I don't want to frighten anyone unduly but it is a bitter reality that in the case of a new war the continental United States will be attacked by aircraft flying in from one or both poles'.



Haunebu I
Luftwaffe 1946

12/31/2016

by Duo

Rumors began to circulate that whilst Germany had been defeated, a selection of military personnel and scientists had fled the fatherland as allied troops swept across mainland Europe, and had established themselves at a secret base on the Antarctic continent, from where they continued to develop their advanced aircraft technology.



Furthermore, it is interesting to note that at the end of the war, the allies determined that there were 250,000 Germans unaccounted for - even taking into account casualties and deaths.

Could *Neu Schwabenland* have been a permanently manned German base at that time?



The brackish water of the warm (30 degrees) lakes virtually confirmed that all had an outlet to the sea and would thus have been a haven for U-boats. The two ice-free mountain ranges in *Neu Schwabenland* presented no worse an underground tunneling project for Organization Todt than anything they had encountered and overcome in Norway.

Nazi bell ufo crash footage Antarctica



The Germans were the world's experts at building and inhabiting underground metropolis.

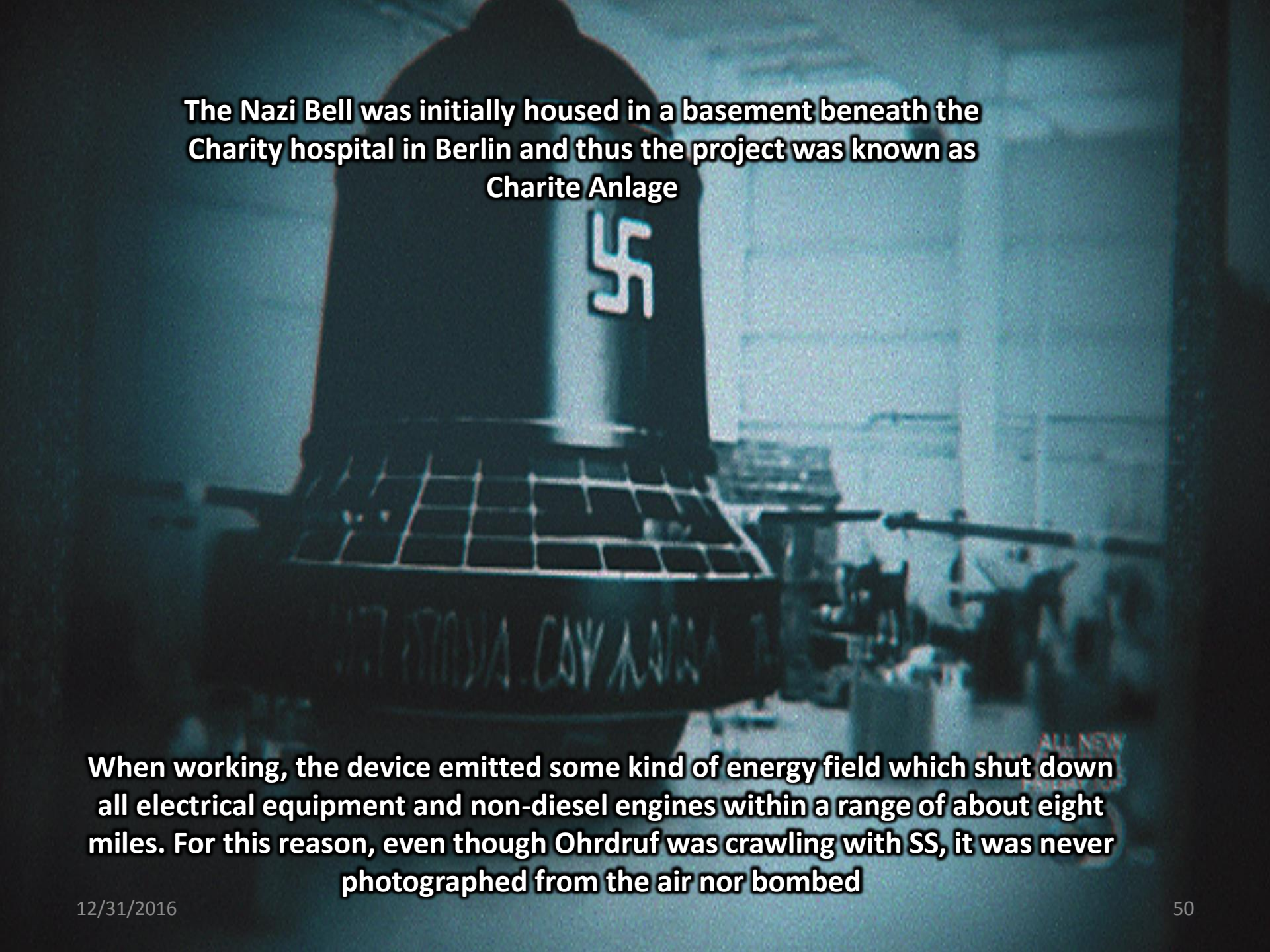


Prisoner-of-War Camp / Ohrdruf / Germany

At the end of the war the United States gave anything concerning Ohrdruf a top secret classification for 100 years upwards. The fact that there had been substantial underground workings there, and Ohrdruf was the location of the last Redoubt (a temporary or supplementary fortification, typically square or polygonal and without flanking defenses), was concealed absolutely.

From the Arnstadt documents it is clear that the *Charite Anlage* unit operated in a three-story underground bunker with floors 70 by 20 meters.





The Nazi Bell was initially housed in a basement beneath the Charity hospital in Berlin and thus the project was known as Charite Anlage

When working, the device emitted some kind of energy field which shut down all electrical equipment and non-diesel engines within a range of about eight miles. For this reason, even though Ohrdruf was crawling with SS, it was never photographed from the air nor bombed



Declassified USAF documents dated early 1945 admit the existence of an *unknown energy field* over Frankfurt/Main "and other locations" which "fantastic though it may appear" were able to "interfere with our aircraft engines at 30,000 feet

Ohrdruf rebuilt below Neu Schwabenland during the last two years of the war would not have been difficult, and since *Charite Anlage* had the highest priority of anything in the Third Reich, it seems likely that it must have been.

A research expedition *discovered a virus in Antarctica*; at that, neither people nor animals had immunity to the virus. After all, Antarctica is far away, for this very reason the virus cannot be dangerous for the rest of the planet, especially since the dangerous discovery was deep in the permafrost.



A majority of scientists are inclined to believe that prehistoric forms of life probably survived in the permafrost. But some specialists blame bonzes of the Third Reich for delivery of a secretly developed bacteriological weapon to Antarctica. And this theory arose not in a vacuum. It is known that already in 1938 Nazis suddenly became interested in Antarctica, they organized two expeditions to the area in 1938-1939.

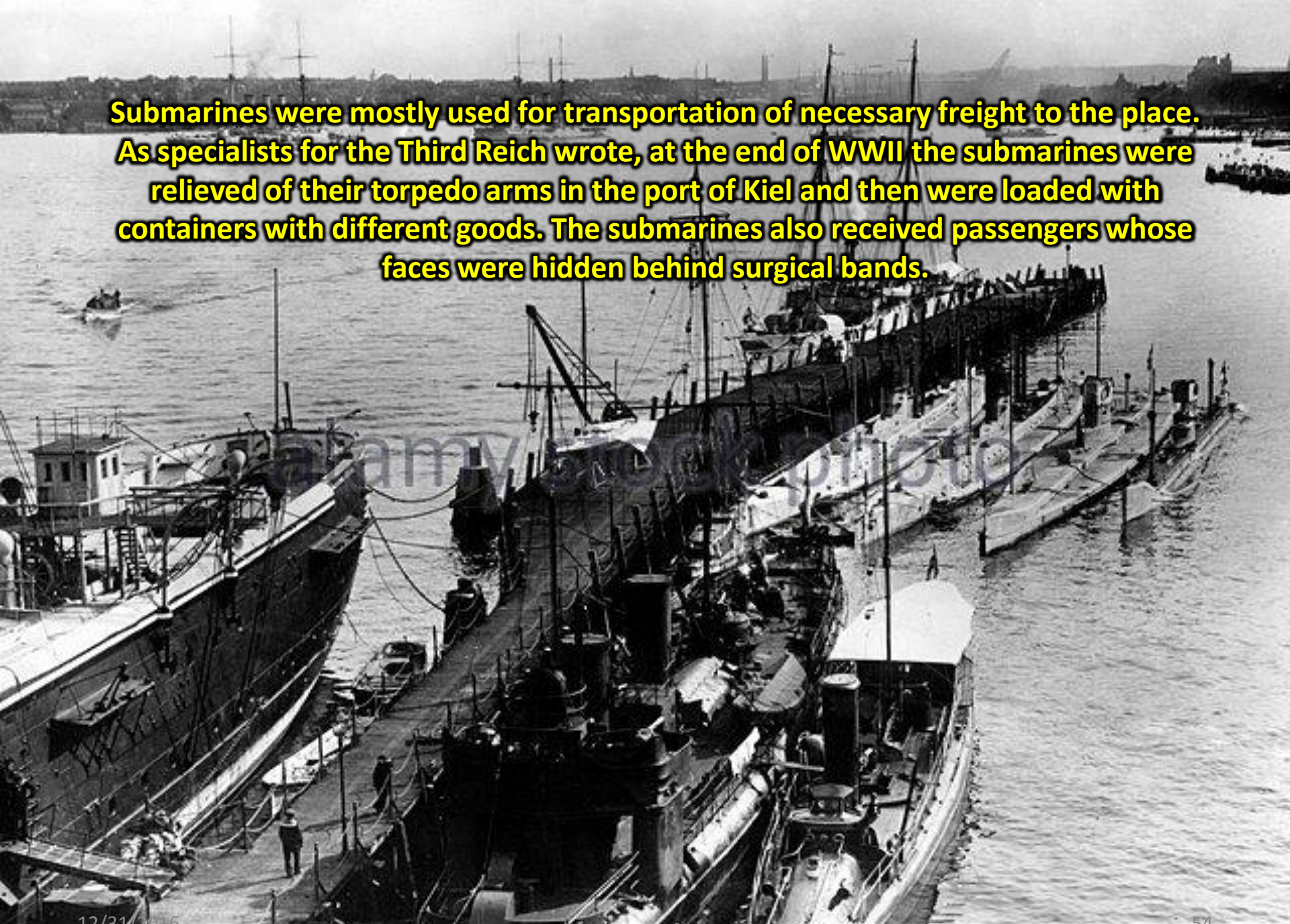


In 1943, Grand Admiral **Karl Dönitz** dropped a remarkable phrase:

Germany's submarine fleet is proud that it created an unassailable fortress for the Führer on the other end of the world.

It highly likely means that Nazis were building a secret base in Antarctica within 1938-1943

Submarines were mostly used for transportation of necessary freight to the place. As specialists for the Third Reich wrote, at the end of WWII the submarines were relieved of their torpedo arms in the port of Kiel and then were loaded with containers with different goods. The submarines also received passengers whose faces were hidden behind surgical bands.





Wilhelm Bernhard was commander of one of the submarines, U-530; the submarine left the port of Kiel on April 13, 1945. When it reached the shores of Antarctica, 16 members from the crew built an ice cave and put boxes into the cave; it was allegedly said that the boxes contained relics of the Third Reich, including Hitler's documents and personal stuff. The operation was code named Valkyrie-2.

When the operation was over on July 10, 1945, the submarine U-530 entered the Argentinean port of Mar-del-Plata and surrendered to the authorities.

It is also supposed that another submarine from the formation, U-977, under the command of Heinz Schäffer delivered *the remains of Adolf Hitler and Eva Braun* to Neuschwabenland. It followed the route of the U-530 submarine and called at Antarctica. The submarine arrived in Mar-del-Plata on August 17, 1945.



Base 211 at -71.36667 13.416667

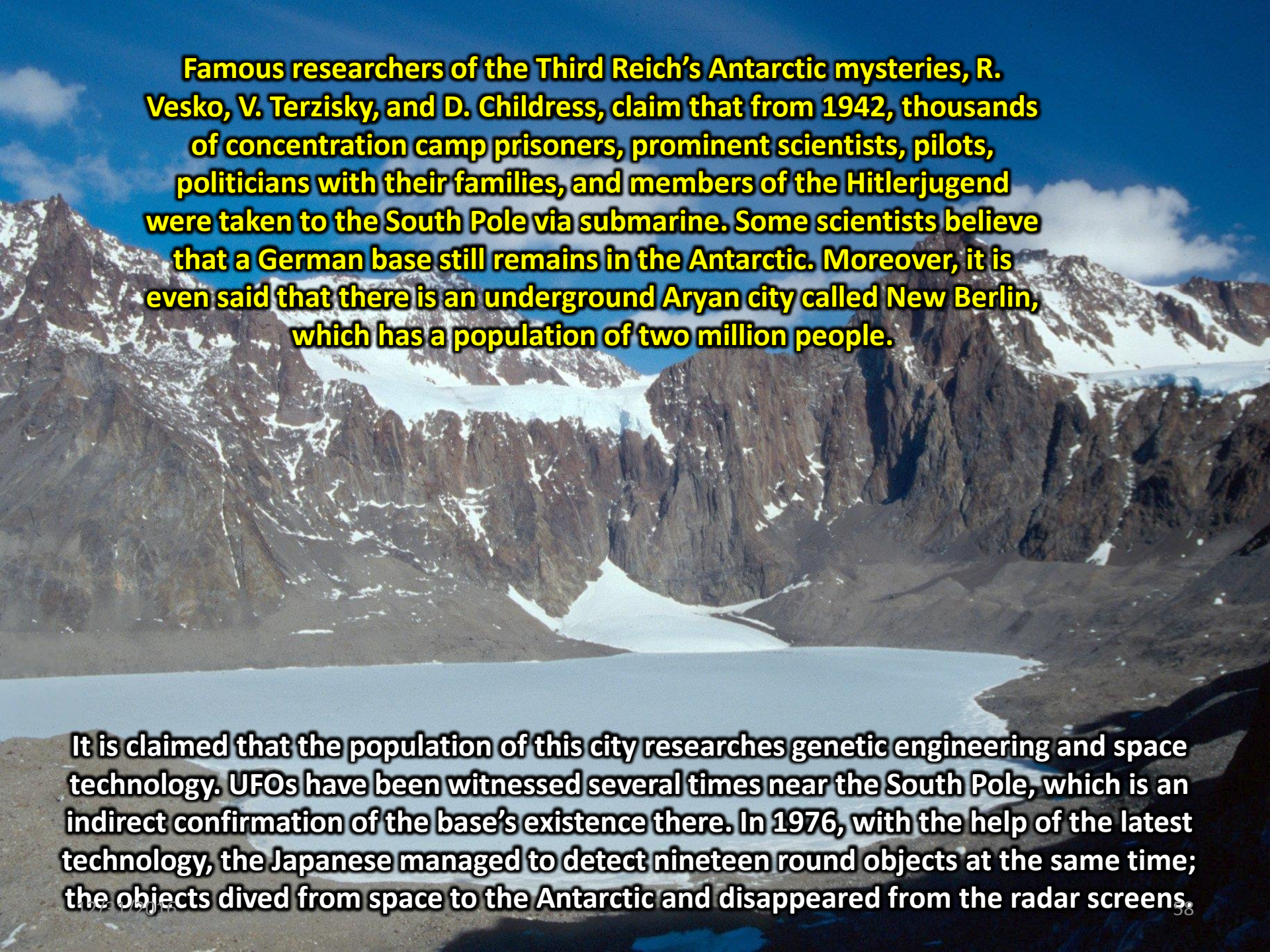
A sheltered valley for landing disc craft

Gruber-Berge

Antartica


<http://tst.greyfalcon.us/antarctica.htm>





Famous researchers of the Third Reich's Antarctic mysteries, R. Vesko, V. Terzisky, and D. Childress, claim that from 1942, thousands of concentration camp prisoners, prominent scientists, pilots, politicians with their families, and members of the Hitlerjugend were taken to the South Pole via submarine. Some scientists believe that a German base still remains in the Antarctic. Moreover, it is even said that there is an underground Aryan city called New Berlin, which has a population of two million people.

It is claimed that the population of this city researches genetic engineering and space technology. UFOs have been witnessed several times near the South Pole, which is an indirect confirmation of the base's existence there. In 1976, with the help of the latest technology, the Japanese managed to detect nineteen round objects at the same time; the objects dived from space to the Antarctic and disappeared from the radar screens.



If you had been a Wehrmacht soldier at the bombed-out railroad station in Poltava, a city in the Ukraine, during the summer of 1942, you may have seen a very strange-looking military unit on the march, heading for a waiting passenger train.

The unit consisted of women, all of them blond and blue-eyed, between the ages of 17 and 24, tall and slender, their sensational figures encased in striking sky-blue uniforms.



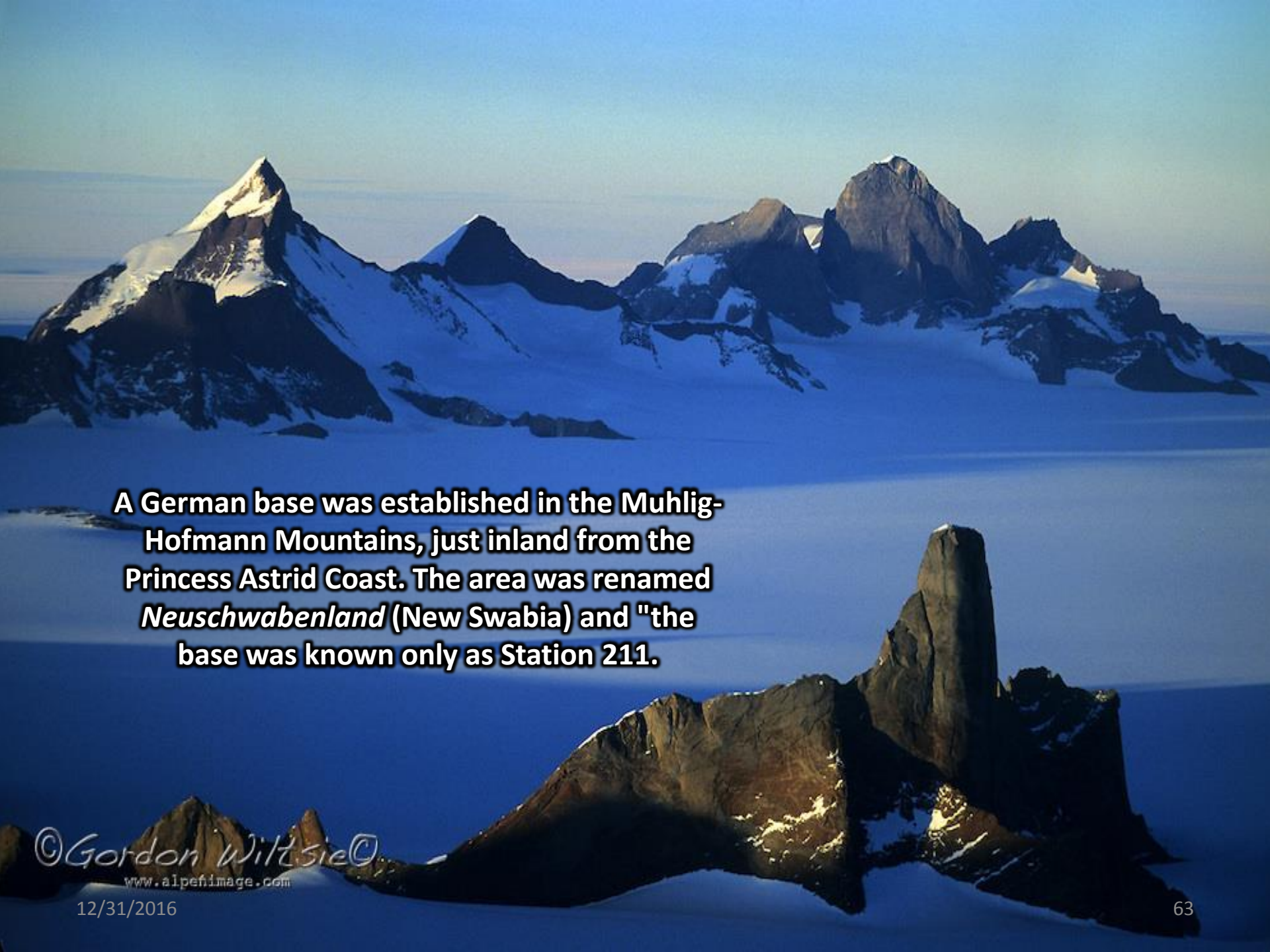
Each woman wore an Italian-style garrison cap, an A-line skirt with the hem below the knee, and a form-fitting jacket with the insignia of the SS. You might have thought the SS had recruited a platoon of high-class call girls, but the truth was far stranger than that.

**You would have been looking at Reichsführer-
SS Heinrich Himmler's latest brainstorm - the
Antarktische Siedlungsfrauen [Antarctic
Settlement Women or ASF].**

**The story actually begins in 1938, when the German
seaplane carrier Schwabenland sailed across the
South Atlantic, bound for Queen Maud's Land in
Antarctica.**

The Schwabenland sailed to Antarctica, commanded by Albert Richter, a veteran of cold-weather operations.

The German scientists discovered ice-free lakes (heated by underground volcanic features) and were able to land on them. It is widely believed that the Schwabenland's expedition was aimed at scouting out a secret base of operations."



A German base was established in the Muhlig-Hofmann Mountains, just inland from the Princess Astrid Coast. The area was renamed *Neuschwabenland* (New Swabia) and "the base was known only as Station 211.

©Gordon Wiltzie©
www.alpefinimage.com

12/31/2016

From the movie "Schindler's List", people have gotten the idea that killing Jews was the Nazis' main concern. But in actual fact, Hitler and the SS were just as ruthless with the rest of the population in their eastern European empire, thinking nothing of shuffling large numbers of people around in their quest for a more perfect Aryan race.

This shuffle was accomplished by a little-known office of the SS called the Rasse und Siedlungshauptamt (German for Race and Settlement Bureau) or RuSHA. In the Ukraine alone, RuSHA drafted 500,000 women for forced labor in the munitions factories of Nazi Germany.



It was RuSHA which selected women for Himmler's unit of Antarktische Siedlungsfrauen [Antarctic Settlement Women] About half of the "recruits" were Volksdeutsch-ethnic Germans whose ancestors had settled in the Ukraine in the Seventeenth and Eighteenth Centuries. The others were native Ukrainians whom RuSHA had 'upgraded' to full Aryans.



An ASF training camp was set up in Estonia, on a peninsula near Ristna on Hiiumaa Island in the Baltic Sea. It was a combination finishing school and boot camp, where the ladies took lessons in charm and housekeeping along with their courses in polar survival. Himmler kept the camp's existence a closely-guarded secret.

For "unhappy campers," the only escape consisted of a one-way train ticket to Auschwitz.



There is one known instance of an ASF "deserter." In 1943, Auschwitz guard Irma Griese, 22, the off-and-on girl friend of Dr. Josef Mengele, took to wearing a sky-blue ASF uniform, which she had scavenged from a pile of inmate clothing. Griese was hanged in 1946 for war crimes. The uniform's original owner must have had serious second thoughts about a permanent move to Antarctica

By sending a Nazi colony to Antarctica, Himmler was ensuring that a remnant of the "pure Aryan race" would survive the coming cataclysm with its society and culture intact. They would then take possession of Antarctica when the cataclysm melted the south polar ice cap.

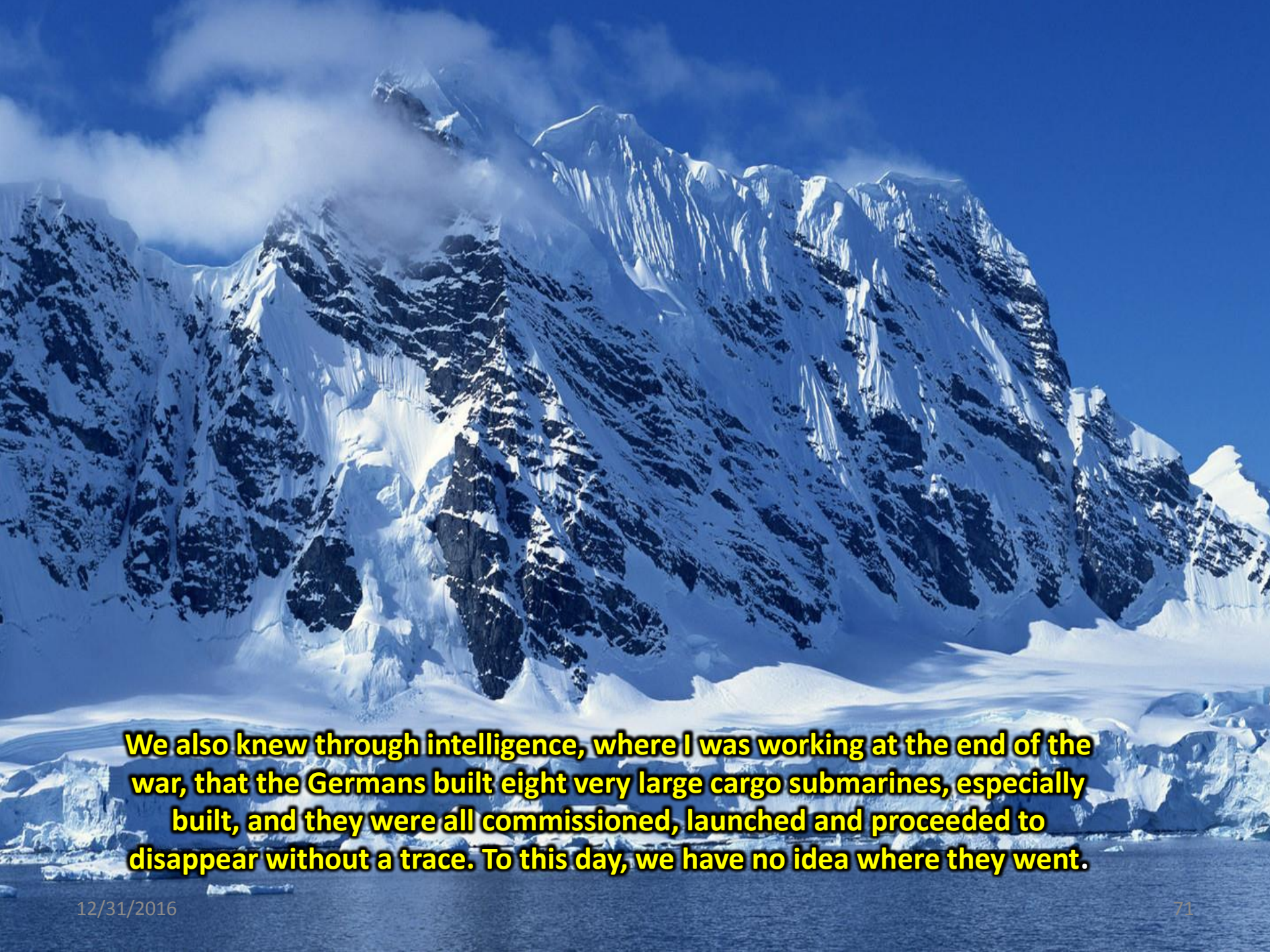
According to believers, the Neuschwabenland colony survived not only the end of World War II, but a full on battle with the 3,500 Marines and aircraft of Operation High Jump.

the Australians discovered a 16mm film, a technical report, of the German V-7 research project. The V-7 weapons research project involved circular disk-shaped craft. Now, we knew about programs V-1 through V-4, but we had no previous idea about the V-7 program.

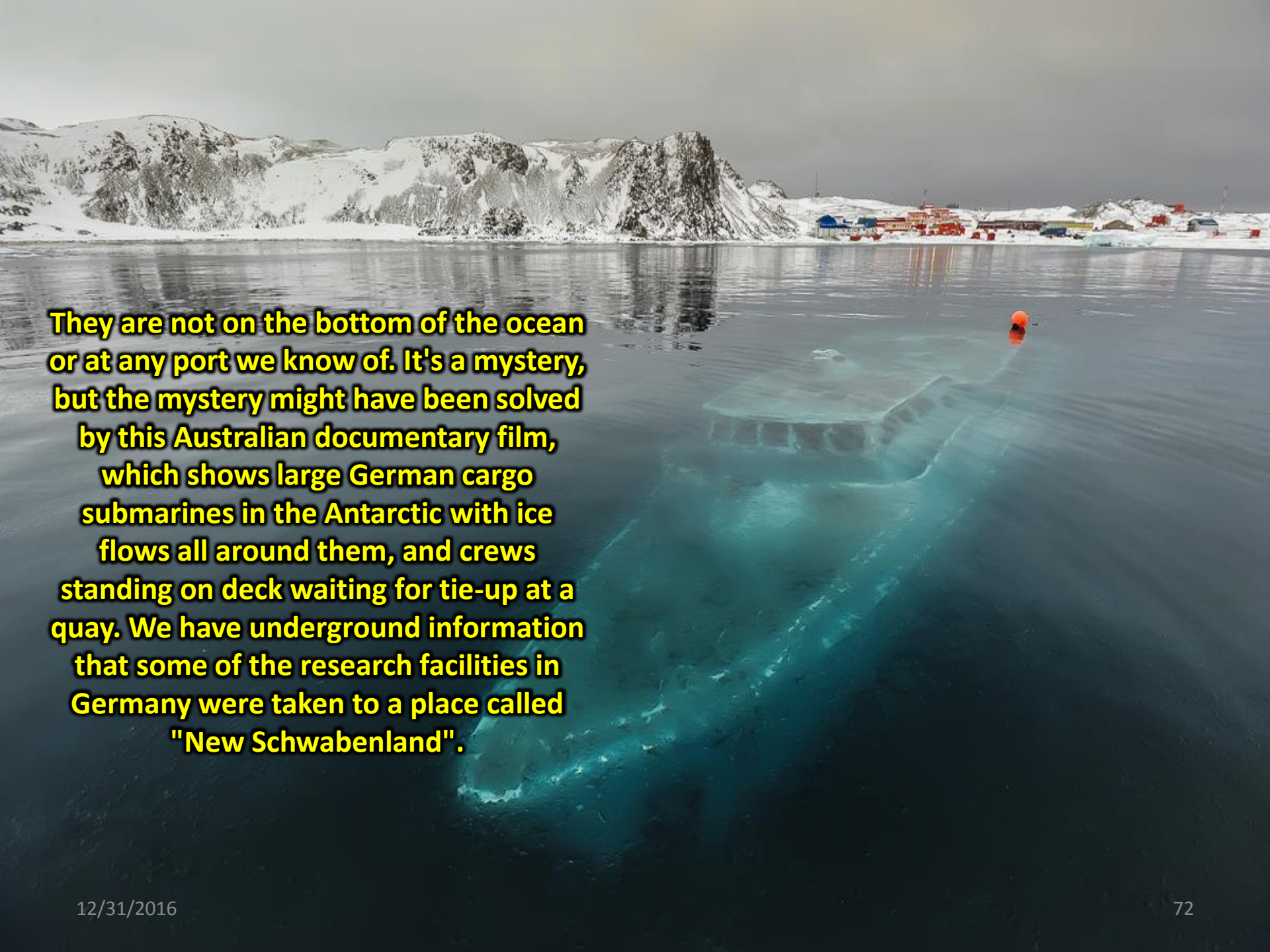
The information in this documentary seemed to indicate that the Germans built their first operational disk sometime in the early 1940's in the first production facility in Prague. Then they proceeded to expand their design, development and research teams until by the time the Germans were being driven back into Germany, they had nine research facilities, all with projects under testing.

They successfully evacuated eight of those facilities out of Germany, along with the scientists and the key people. The ninth facility was blown up. Now, this 16mm film showed some pictures of flying vehicles in operation.





We also knew through intelligence, where I was working at the end of the war, that the Germans built eight very large cargo submarines, especially built, and they were all commissioned, launched and proceeded to disappear without a trace. To this day, we have no idea where they went.



They are not on the bottom of the ocean or at any port we know of. It's a mystery, but the mystery might have been solved by this Australian documentary film, which shows large German cargo submarines in the Antarctic with ice flows all around them, and crews standing on deck waiting for tie-up at a quay. We have underground information that some of the research facilities in Germany were taken to a place called "New Schwabenland".

<http://coolinterestingstuff.com/operation-highjump-declassified-pictures-ufo-evidence>

In 1947, Admiral Richard E. Byrd led 4,000 military troops from the U.S., Britain and Australia in an invasion of Antarctica called “Operation Highjump”, and at least one follow-up expedition.

Operation Highjump has become a topic among UFO conspiracy theorists, who claim it was a covert US military operation to conquer alleged secret underground Nazi facilities in Antarctica and capture the German Vril flying discs, or Thule mercury-powered spaceship prototypes. This has always been denied by the US Military



Haunebu Mk III

Diameter: 71 m

Drive: Thule Tachyonator (Thule Triebwerk) 7c plus SM-Levitators

Control: Mag Field Impulser 4a

Speed: 7,000 km/h (during space flight up to 40,000 km/h)

Range: Flight time 7 to 8 weeks

Armament: 4 x 110 mm KSK in 4 rotating turrets (3 lower/1 upper); 10 x 80 mm KSK in rotating turrets plus 6 x MK 108 30mm; 8 x 50 mm KSK

Armor: Triple Victalen

Crew: 32 (with room for up to 70 people)

Max hover capability: 25 minutes

All weather, day and night, capability

Space flight capability: 100%

First flight: 1945

Available for service: 1945



While conventional knowledge of World War II states that Germany was defeated in Europe, which is true, little is often said about the Nazi escape South to their [bases](#) in Antarctica. While the Allied powers won World War II on the ground in Europe due to their industrial might, the Nazi's had far more advanced technology, and many members of Hitler's regime reportedly fled to the icy continent after the war.



It is highly likely Operation Highjump was a military operation to engage these enemy forces, and was apparently unsuccessful, as Byrd and his battle group suffered heavy losses and retreated to South America. A Chilean newspaper, the 'El Murico', ran an article detailing Operation Highjump on March 5th, 1947, where Admiral Byrd stated in an interview:



“It is necessary for the USA to take defensive actions against enemy air fighters which come from the polar regions...[America could be] attacked by fighters that are able to fly from one pole to the other with incredible speed.”

<http://www.bibliotecapleyades.net/antarctica/antartica45.htm>

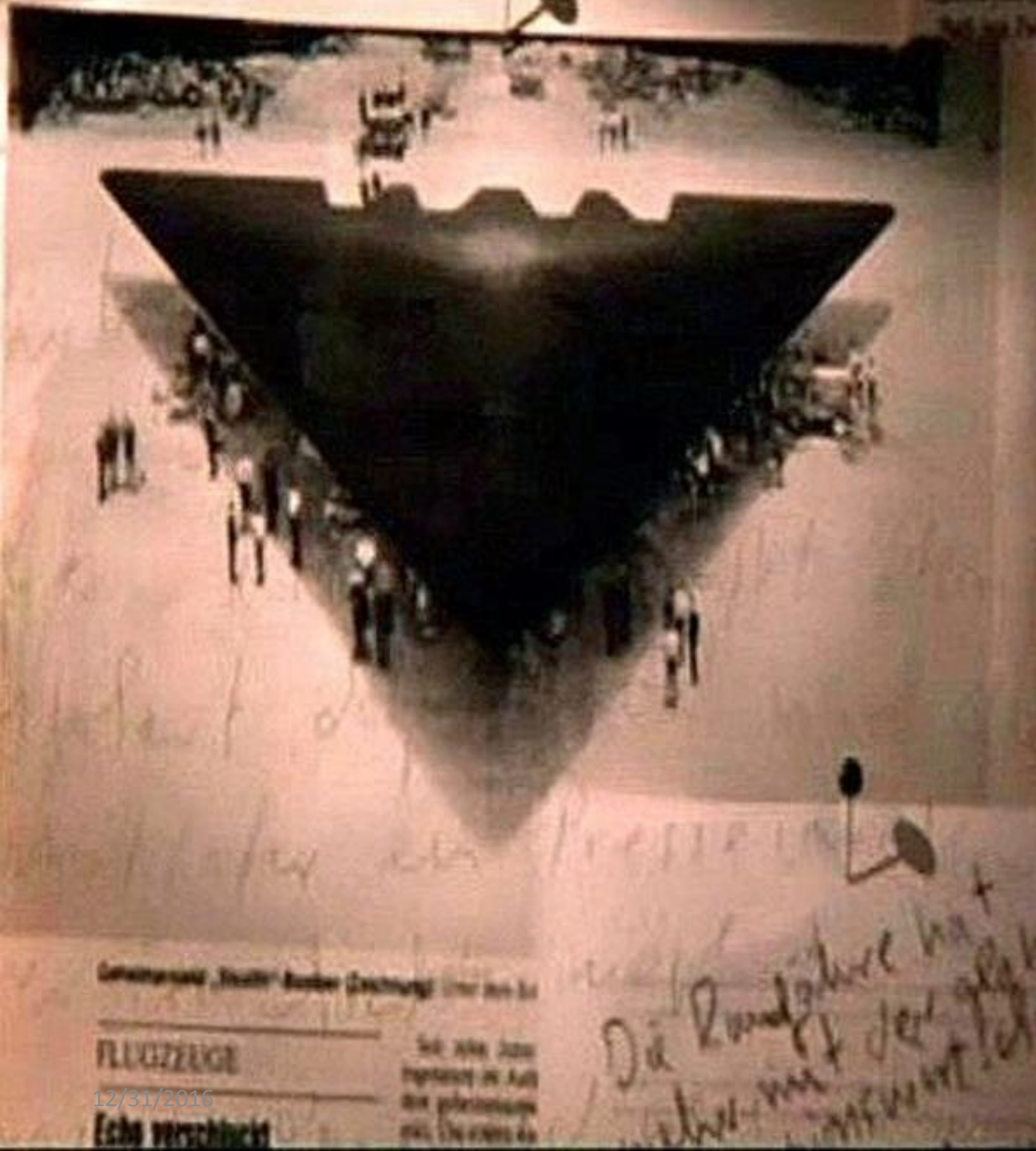
In the Soviet intelligence report, never before known testimony by two US Navy servicemen with Operation Highjump was revealed.

John P. Szehwach, a radioman stationed on the USS Brownson, gave testimony of how UFOs appeared dramatically out of the ocean depths.

On January 17, 1947 at 0700 hours, Szehwach said: I and my shipmates in the pilothouse port side observed for several minutes the bright lights that ascended about 45 degrees into the sky very quickly... We couldn't i.d., the lights, because our radar was limited to 250 miles in a straight line.

Over the next several weeks, according to the Soviet report, the UFOs flew close over the US naval flotilla which fired on the UFOs which did retaliate with deadly effects.





According to
Lieutenant **John
Sayerson**, a flying
boat pilot:

The thing shot
vertically out of the
water at tremendous
velocity, as though
pursued by the devil,
and flew between the
masts [of the ship] at
such a high speed that
the radio antenna
oscillated back and
forth in its turbulence.

An aircraft [Martin flying-boat] from the Currituck that took off just a few moments later was struck with an unknown type of ray from the object, and almost instantly crashed into the sea near our vessel...



About ten miles away, the torpedo-boat Maddox burst into flames and began to sink... Having personally witnessed this attack by the object that flew out of the sea, all I can say is, it was frightening.”



There has been no torpedo boat named Maddox in the US Navy. In the Russian documentary, the incident described by Sayerson (misspelt Sireson) refers instead to the destroyer “Murdoch.”

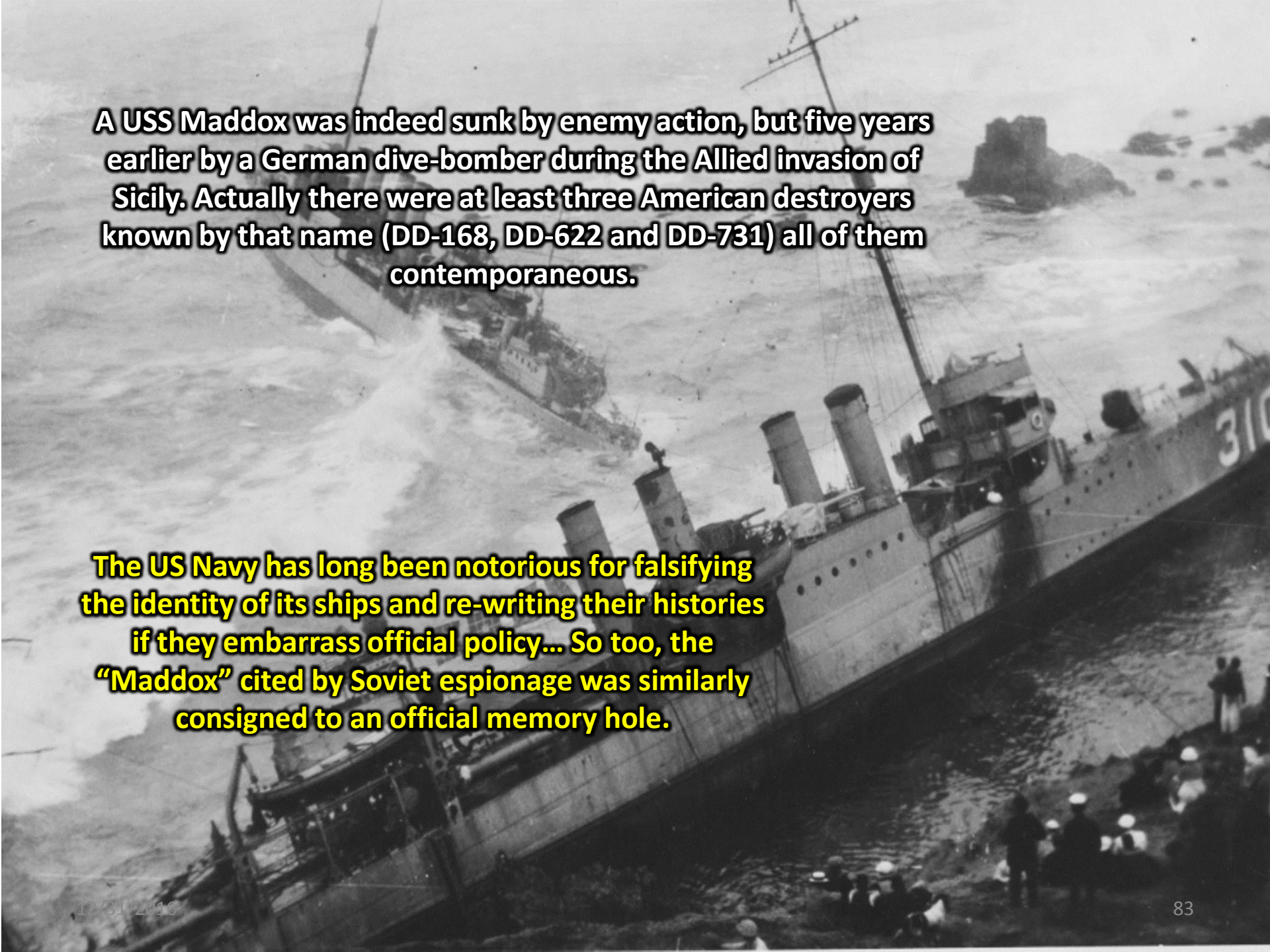


There was, however, no destroyer named “Murdoch” active in the US Fleet in 1947. Instead there was a destroyer named “Maddox” (DD-731), but it did not serve in Operation Highjump. In fact, the USS Maddox was the destroyer fired upon in the Gulf of Tonkin incident of 1964.

According to Frank Joseph the USS Maddox was, "either a torpedo boat, or torpedo-carrying destroyer."

He goes on to explain what may have happened to the Maddox mentioned in the Soviet report:





A USS Maddox was indeed sunk by enemy action, but five years earlier by a German dive-bomber during the Allied invasion of Sicily. Actually there were at least three American destroyers known by that name (DD-168, DD-622 and DD-731) all of them contemporaneous.

The US Navy has long been notorious for falsifying the identity of its ships and re-writing their histories if they embarrass official policy... So too, the "Maddox" cited by Soviet espionage was similarly consigned to an official memory hole.

<http://www.dcclothesline.com/2016/12/23/secretcy-and-mysteries-challenge-the-official-history-of-antarctica/>

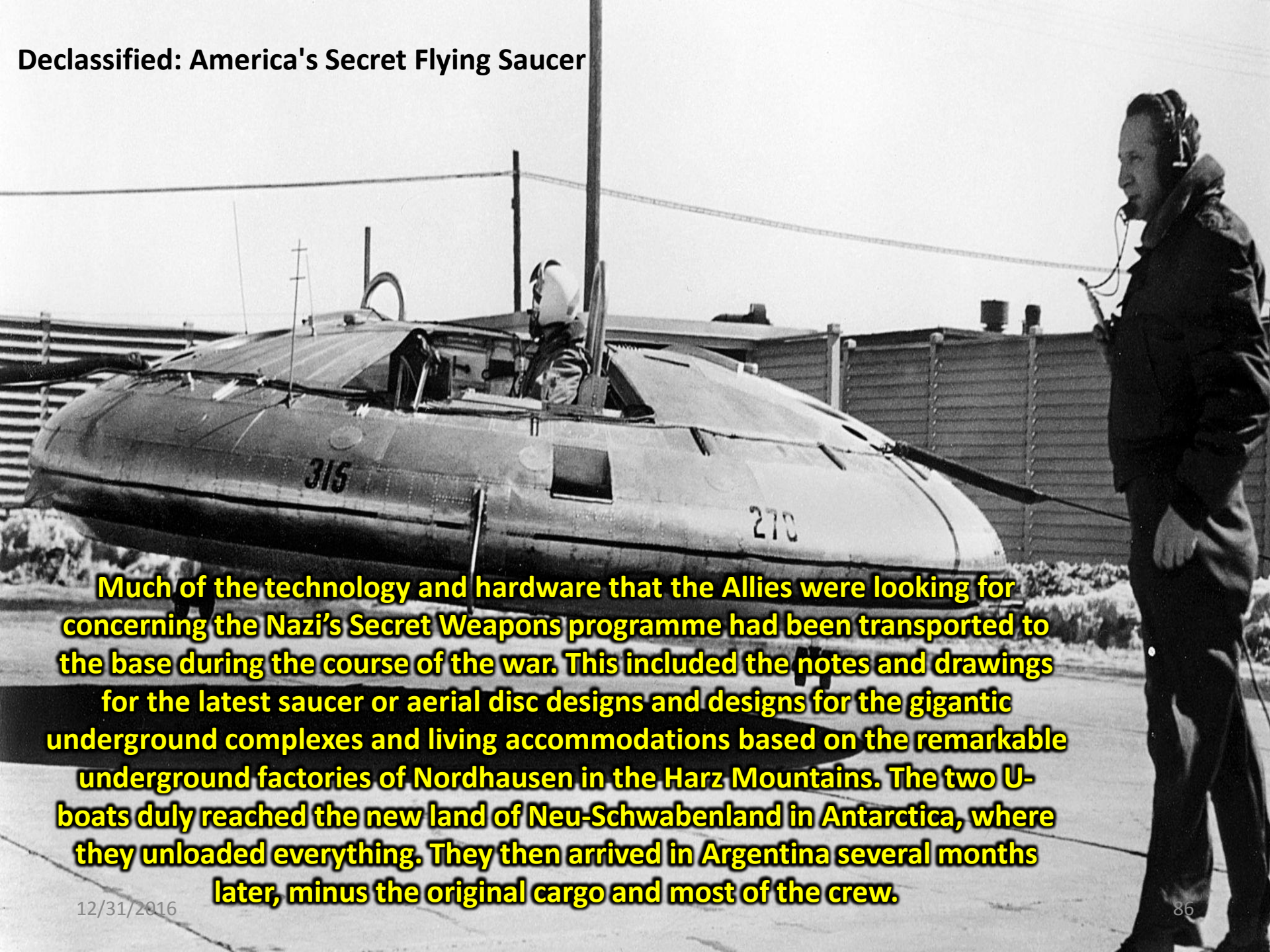


In 1959, the [Antarctica Treaty](#) was signed by 12 nations, including Argentina, Chile, the UK, the US, and the Soviet Union, who had scientists operating in and around Antarctica. Fast-forwarding nearly 60 years, another Antarctic [protection deal](#) was recently ratified in October 2016, this time signed by 24 different nations along with the European Union. This set aside the largest marine conservation area in the world.

Now the question is, why are America, China and Russia cooperating on the preservation of the wildest regions of planet when so many of their current policies are producing increased enmity and tension, and the rest of the world has become an expendable war zone?

Just before the end of World War II two German provision U-boats, U-530 and U-977, were launched from a port on the Baltic Sea following a steady stream of supplies that was carried out throughout the closing stages of the war. Reportedly they took with them members of the antigravity-disc research and development teams carrying Notes, Drawings And Designs For German Flying Discs. The last of the most vital disc components were on these vessels.

Declassified: America's Secret Flying Saucer



Much of the technology and hardware that the Allies were looking for concerning the Nazi's Secret Weapons programme had been transported to the base during the course of the war. This included the notes and drawings for the latest saucer or aerial disc designs and designs for the gigantic underground complexes and living accommodations based on the remarkable underground factories of Nordhausen in the Harz Mountains. The two U-boats duly reached the new land of Neu-Schwabenland in Antarctica, where they unloaded everything. They then arrived in Argentina several months later, minus the original cargo and most of the crew.



Rumors began to circulate that even though Germany had been defeated, a selection of military personnel and scientists had fled the fatherland as Allied troops swept across mainland Europe and established themselves at a base on Antarctica from where they continued to develop advanced aircraft based on extraterrestrial technologies.



The fact is that there was plenty of evidence, at the time, to indicate that as late as 1947, elements of the Kriegsmarine, or German Navy, were still very much active in the South Atlantic, operating either out of South America, or some base, previously unsuspected, in the Antarctic. Many stories were circulating at the time...



Now, Germany was called "Schwabenland" before it was called Germany. So, we are talking about "New Germany", and it is located in an area at the South Pole formerly called Queen Maude Land.

<http://www.auricmedia.net/tag/nazi/>


Secret Space Programs Battle over Antarctic Skies During Global Elite Exodus

THE EVENT

 SUBSCRIBE

 SHARE



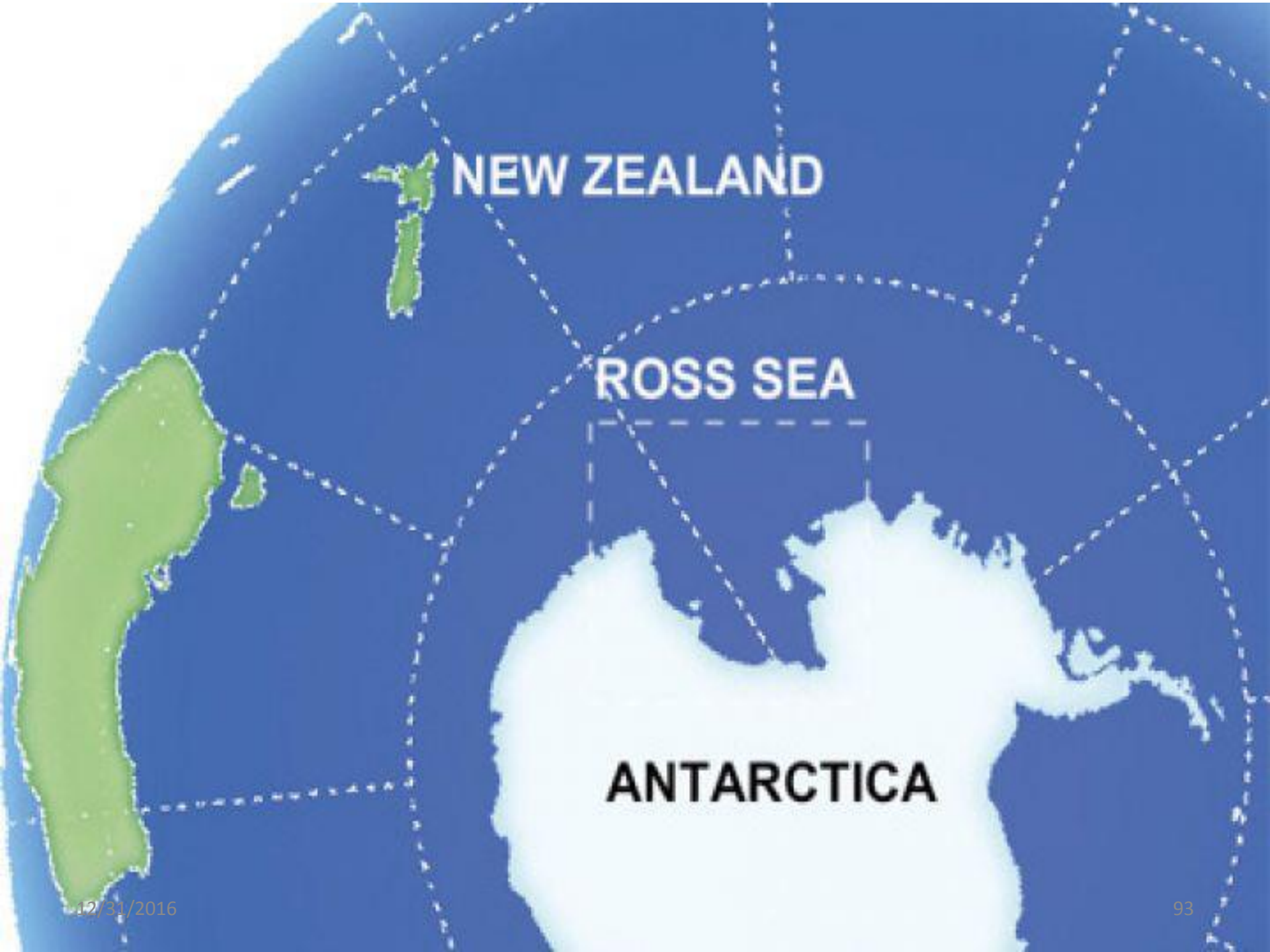
The background of the slide is a photograph of the Statue of Liberty in New York City. The statue is shown from a low angle, standing on its pedestal. The sky is a pale, overcast grey. Several blurry, yellowish, saucer-shaped objects, resembling UFOs, are scattered across the sky. One is near the top of the statue's torch, another is near the base of the pedestal, and a larger one is on the right side of the frame.

On June 15, I received an informal “briefing” by secret space program whistleblower, Corey Goode, about recent events that include an aerial battle over Antarctica involving various syndicate groups (Cabal/Illuminati) that had over the last six months fled there, and also the current status of negotiations involving different extraterrestrial and “Inner Earth” civilizations over “open contact” with humanity.

Goode released a short update of recent events in bullet point form on May 14. In his June 15 briefing with me, he gave more details about this update, answered questions about what had occurred, and provided artist depictions of some of the events he was describing.

Reports came in for approximately 6 months that high level syndicate groups were moving huge amounts of personal items and supplies to South American underground bases most noted in Brazil. More recent reports stated actual family members and high ranking syndicate members were pouring into these underground bases like ants before a storm.





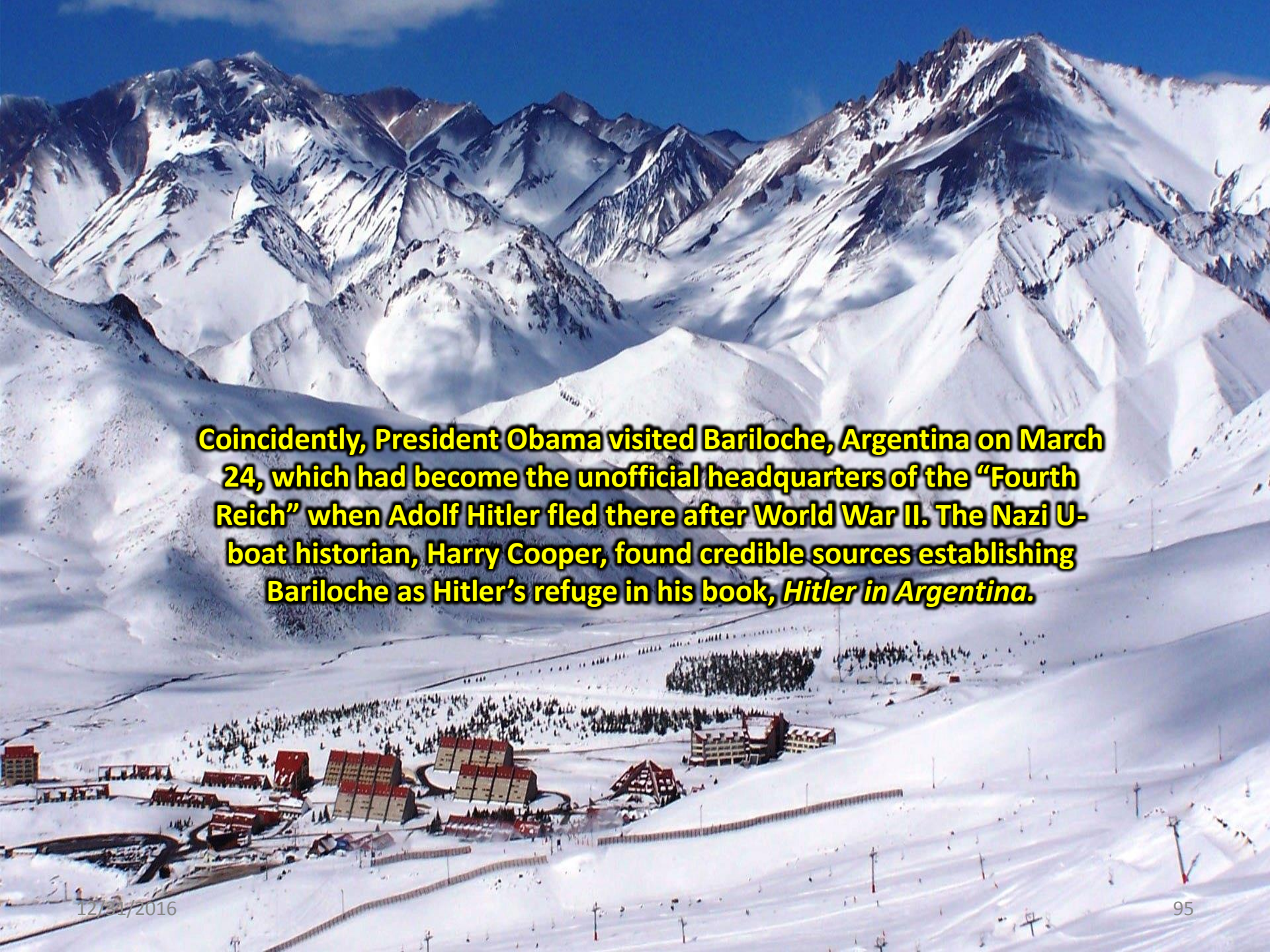
NEW ZEALAND

ROSS SEA


ANTARCTICA

The syndicate groups chose to flee instead to Antarctica/South America where underground locations provided some safety. The following graphic illustrates one of the six industrial areas under the Antarctic ice near the Ross Sea with parked spacecraft. The fumes coming out of the ground is from abundant thermal energy used as a power source.



A wide-angle photograph of a snowy mountain range. The foreground shows a ski resort town with several large, multi-story buildings with red roofs and a ski lift. The middle ground is a vast, snow-covered valley with scattered evergreen trees. The background features a range of jagged, snow-capped mountains under a clear blue sky. The text is overlaid in the center of the image.

Coincidentally, President Obama visited Bariloche, Argentina on March 24, which had become the unofficial headquarters of the “Fourth Reich” when Adolf Hitler fled there after World War II. The Nazi U-boat historian, Harry Cooper, found credible sources establishing Bariloche as Hitler’s refuge in his book, *Hitler in Argentina*.


An aerial photograph of a snowy mountain resort town. The scene is dominated by white snow covering the ground and rooftops. Several large, multi-story buildings with dark roofs and wooden accents are visible. In the foreground, a ski lift tower and cables are prominent. The background shows a steep, snow-covered mountain slope under a clear blue sky. The overall atmosphere is bright and crisp.

In February 1960, President Eisenhower traveled to Bariloche where he negotiated the Joint Declaration of Bariloche with the Argentinian President concerning Peace and Freedom in the Americas. The real topic of negotiations, however, allegedly concerned deals which would further put the U.S. Military Industrial Complex firmly under the control of the Fourth Reich.

1966 British Antarctic Survey Mystery

In Miles Johnston's own words, he explains:

"In 1975 I investigated a UFO/Strange Black Ray Cloud formation, taken by a Belfast member of the British Antarctic Survey. He gave me some images of a pulsing cloud formation firing a black ray into the ice, which bounced off and reflected further away from him. Who knows... maybe someone down there is using negative energy beam weapons? Or was... since the images were taken in 1966."



NASA tries to end ISS live stream after UFO docking incident on Jan 29, 2014



This alliance led to the emergence of the [Interplanetary Corporate Conglomerate \(ICC\)](#), one of the secret space programs revealed by Goode, which was now in charge of the Nazi bases in Antarctica. Therefore it is more than likely that President Obama's visit to Bariloche, was to finalize new deals with the ICC/Nazis, which would facilitate their desire to move large number of people and cargo to safe locations in South America and Antarctica.

The doorways into the vast water filled tunnel systems throughout South America and Antarctica used by the elites that extend all the way from Mexico, through South America, and down into Antarctica.



Antarctica cruise February 9 - 20, 2005

400 miles across
Drake Passage

Ushuaia, ARGENTINA
Tierra del Fuego Island
SOUTH AMERICA

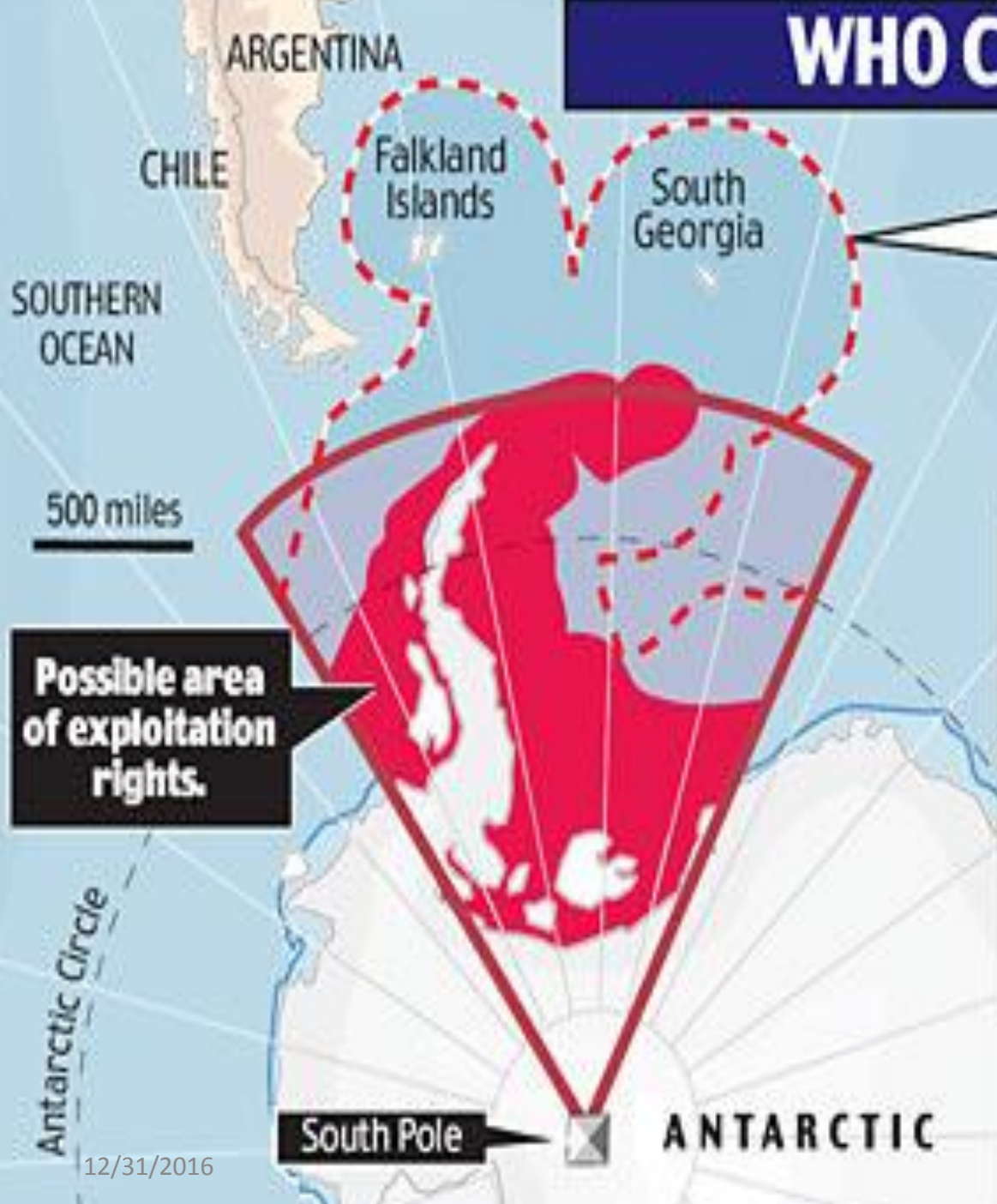
ANTARCTICA

Winter Ice

Summer Ice

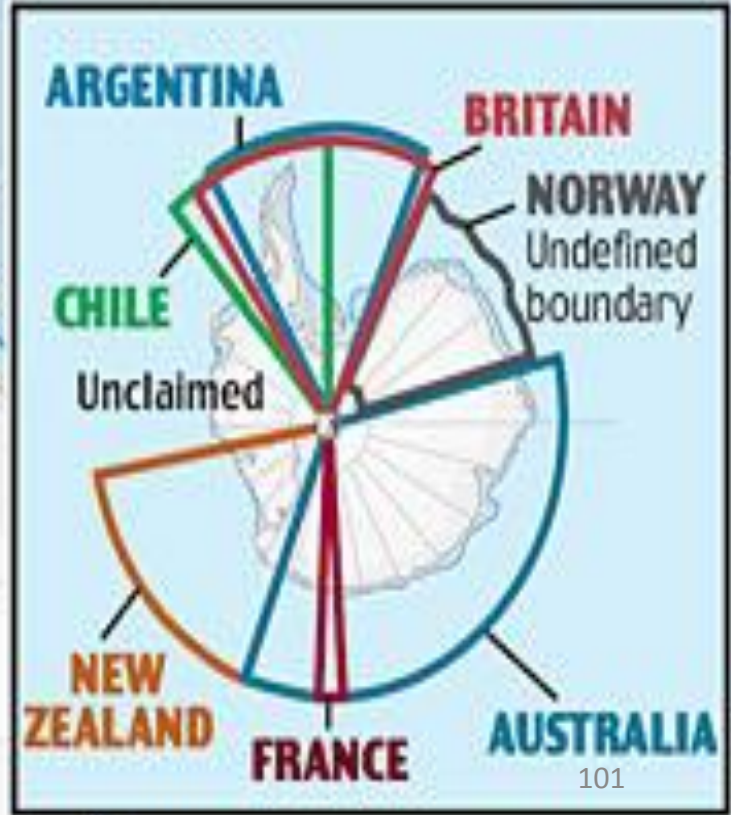


WHO CLAIMS WHAT



Possible outer limit of British claim – 350 nautical miles around Falklands and British Antarctic territory.

Possible area of exploitation rights.



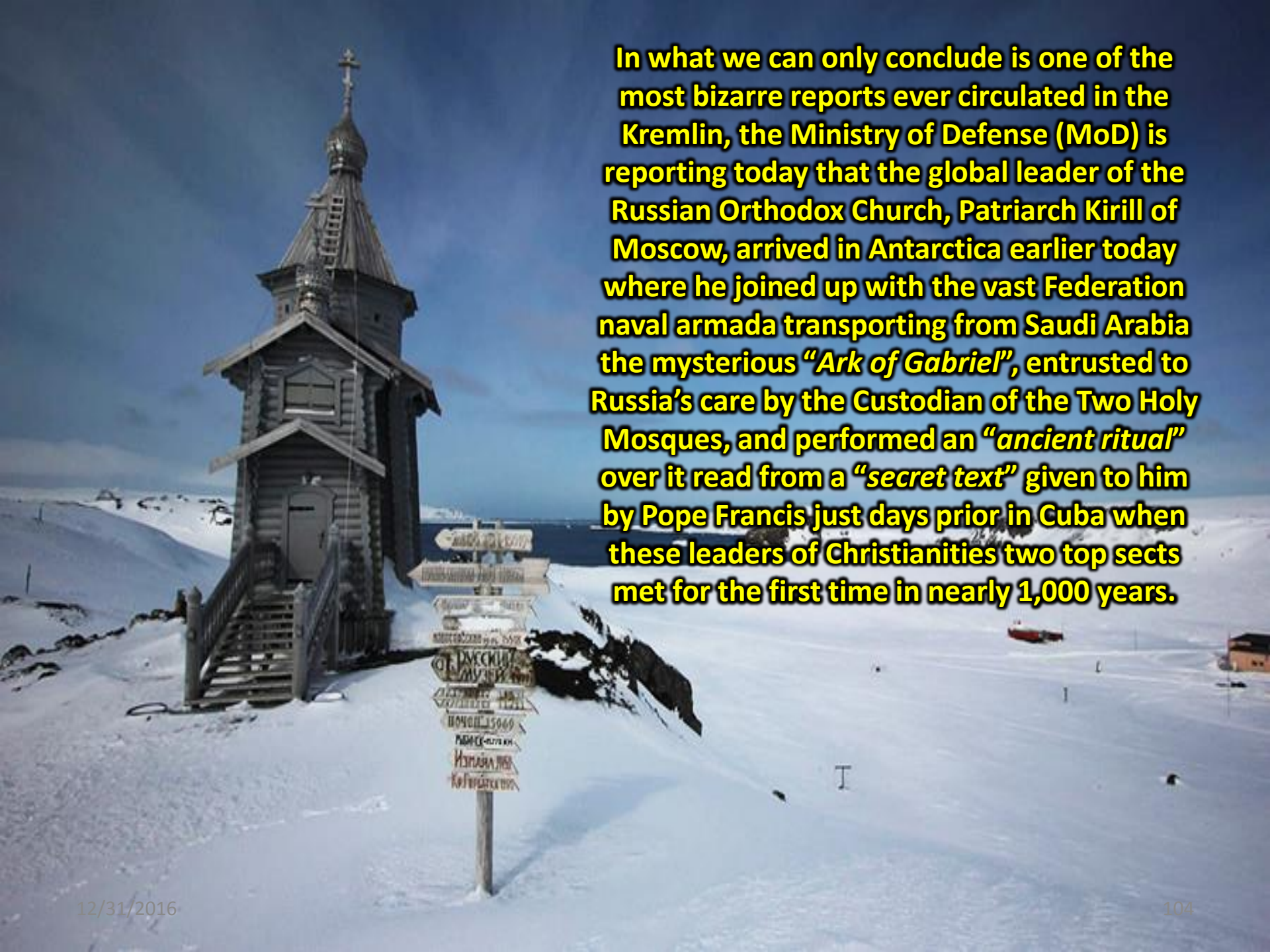
<http://www.ancient-code.com/russian-scientists-find-new-life-form-in-antarctica-only-86-genetically-similar-to-all-known-living-organisms/>

Russian scientists have reported discovering a new life form in subglacial Lake Vostok in Antarctica. Interestingly, experts say that the newly discovered lifeform is only 86% genetically similar to all known living organisms.

<http://www.whatdoesitmean.com/index2002.htm>

February 18, 2016





In what we can only conclude is one of the most bizarre reports ever circulated in the Kremlin, the Ministry of Defense (MoD) is reporting today that the global leader of the Russian Orthodox Church, Patriarch Kirill of Moscow, arrived in Antarctica earlier today where he joined up with the vast Federation naval armada transporting from Saudi Arabia the mysterious “Ark of Gabriel”, entrusted to Russia’s care by the Custodian of the Two Holy Mosques, and performed an “ancient ritual” over it read from a “secret text” given to him by Pope Francis just days prior in Cuba when these leaders of Christianities two top sects met for the first time in nearly 1,000 years.

TRINITY CHURCH ANTARCTICA


According to this MoD report, and which we had previously reported on in our 6 December 2015 report [Russia Begins Transport Of Saudi Arabia's Mysterious "Ark of Gabriel" To Antarctica](#), the mysterious "*Ark of Gabriel*" was first discovered in [Mecca](#) on 12 September 2015 by a construction crew tunneling under the [Masjid al-Haram Mosque](#) (Grand Mosque) and who, when attempting to unearth it, were all killed by a massive "*plasma emission*" that killed a further 107.

Even worse, this report continues, on 24 September 2015, during a second attempt to unearth the mysterious “Ark of Gabriel”, another massive “plasma emission” killed an estimated 4,000 more people—but which Saudi officials blamed on a stampede.





Quoting from [the original MoD report](#) as to what Saudi officials did next we can read:



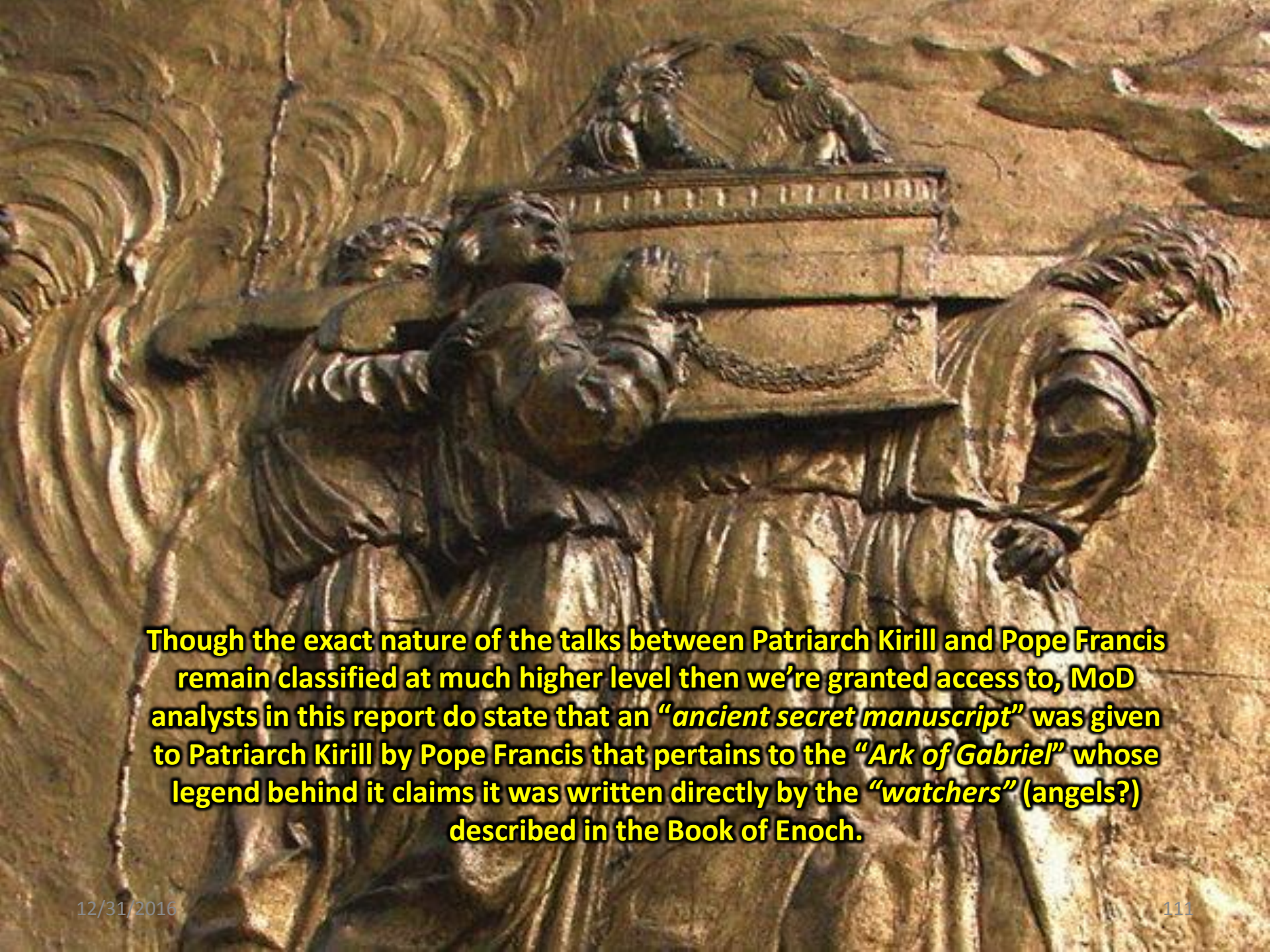
“After the catastrophic death toll involved with the Saudi’s second attempt to remove this mysterious “device/weapon”, His Holiness Patriarch Kirill was then contacted by the Grand Mosque emissaries in regards to one of the oldest Islamic manuscripts possessed by the Russian Orthodox Church that was saved from the Roman Catholic Crusaders in 1204 when they sacked the Church of Holy Wisdom (now known as Hagia Sophia) in Constantinople (present day Istanbul, Turkey) titled “Gabriel’s Instructions To Muhammad”.

On 6 December 2015, this report notes, Federation naval research vessel [Admiral Vladimisky](#) [departed](#) the Saudi Arabian [Port of Jeddah](#) with the “*Ark of Gabriel*” bound for Antarctica accompanied by a vast naval armada ordered for its protection by President Putin and that (strangely) also included [capsules with Russian soil to be placed in the areas of military glory and burial sites of Russian sailors](#) at selected ports of call along the long journey to the [Southern Ocean](#).





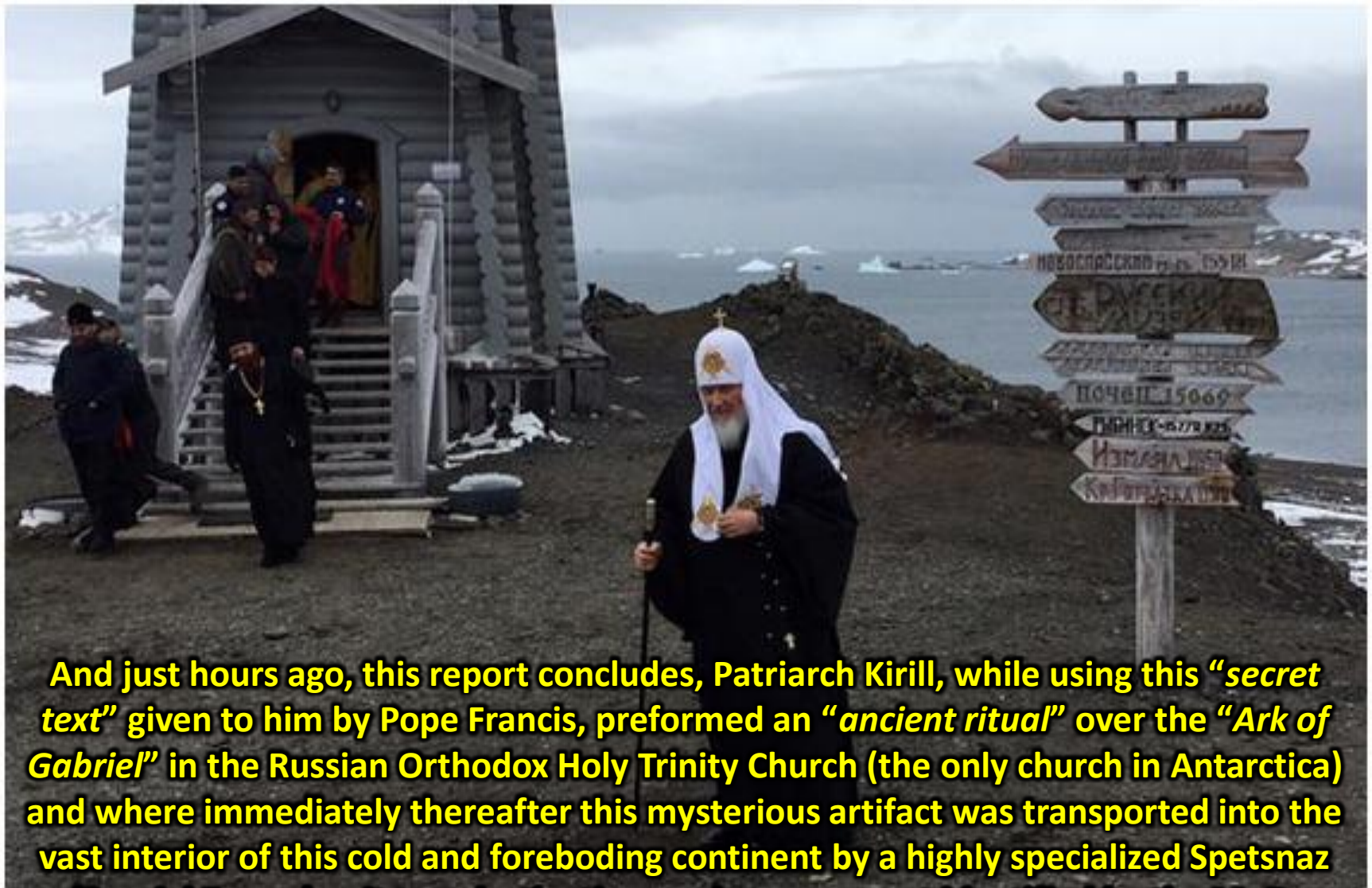
Upon his learning of the “grave and global implications” associated with this mysterious “Ark of Gabriel”, this report continues, Pope Francis contacted Patriarch Kirill requesting an “urgent and immediate” meeting while warning that “the end is near”—after which Patriarch Kirill agreed to meet the Roman Catholic Church leader in Cuba on 12 February, an historic meeting between these two leaders that had not taken place between these church’s leaders in nearly 1,000 years.



Though the exact nature of the talks between Patriarch Kirill and Pope Francis remain classified at much higher level than we're granted access to, MoD analysts in this report do state that an "*ancient secret manuscript*" was given to Patriarch Kirill by Pope Francis that pertains to the "*Ark of Gabriel*" whose legend behind it claims it was written directly by the "*watchers*" (angels?) described in the Book of Enoch.

Trending story detected by Trendolizer™

"Russia Uses The Mysterious Artefact 'Ark Of Gabriel' In An Ancient Rit..."



And just hours ago, this report concludes, Patriarch Kirill, while using this “secret text” given to him by Pope Francis, preformed an “ancient ritual” over the “Ark of Gabriel” in the Russian Orthodox Holy Trinity Church (the only church in Antarctica) and where immediately thereafter this mysterious artifact was transported into the vast interior of this cold and foreboding continent by a highly specialized Spetsnaz (Special Forces) unit to a destination, and purpose, not identified by the MoD.

Source: http://www.disclose.tv/news/russia_uses_the_mysterious_artefact_ark_of_gabriel_in_an_ancient_ritual_in_antarctica/135204
12/31/2016

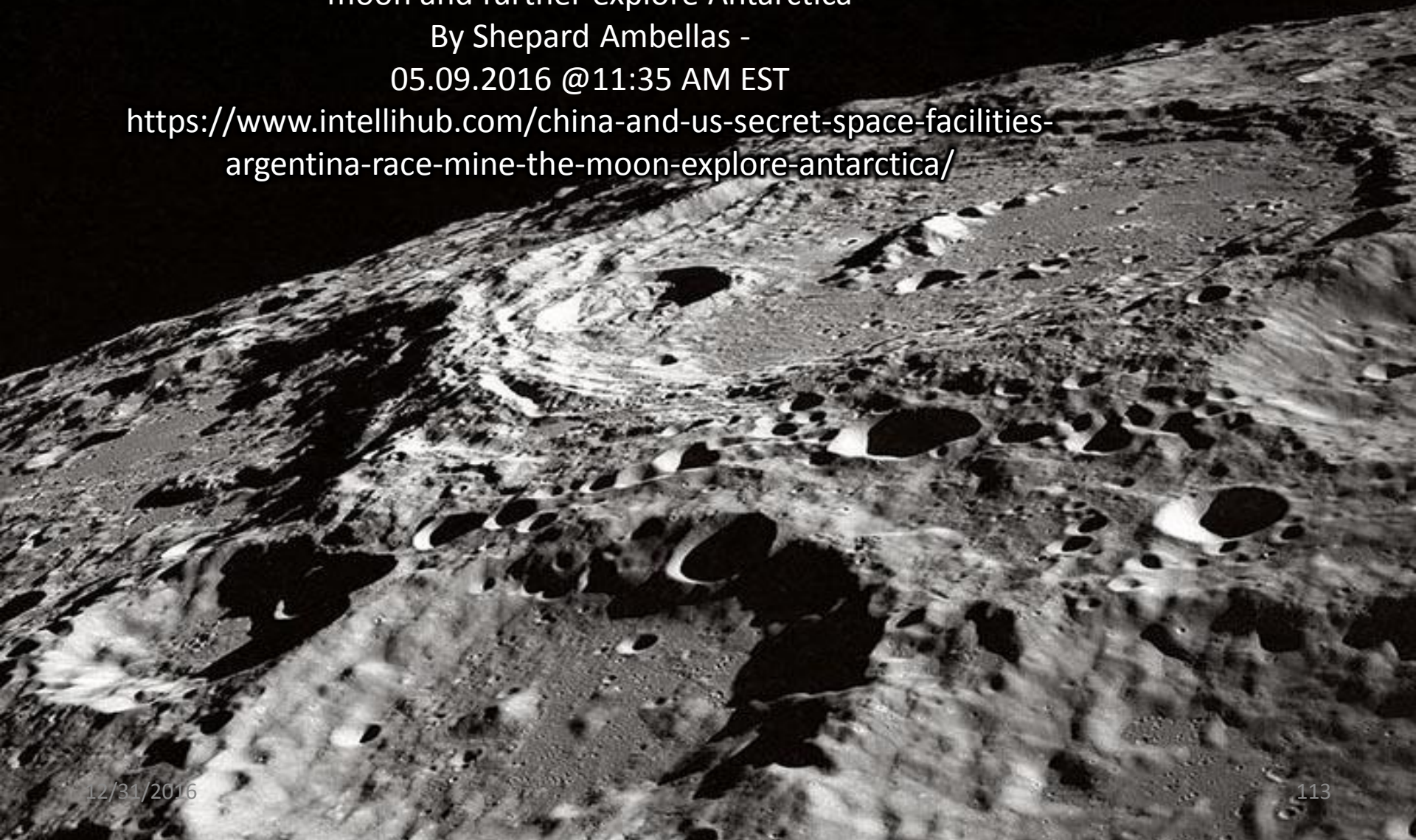
**China and U.S. to set up shop, secret space facilities, in Argentina:
A race to mine the moon and further explore Antarctica**

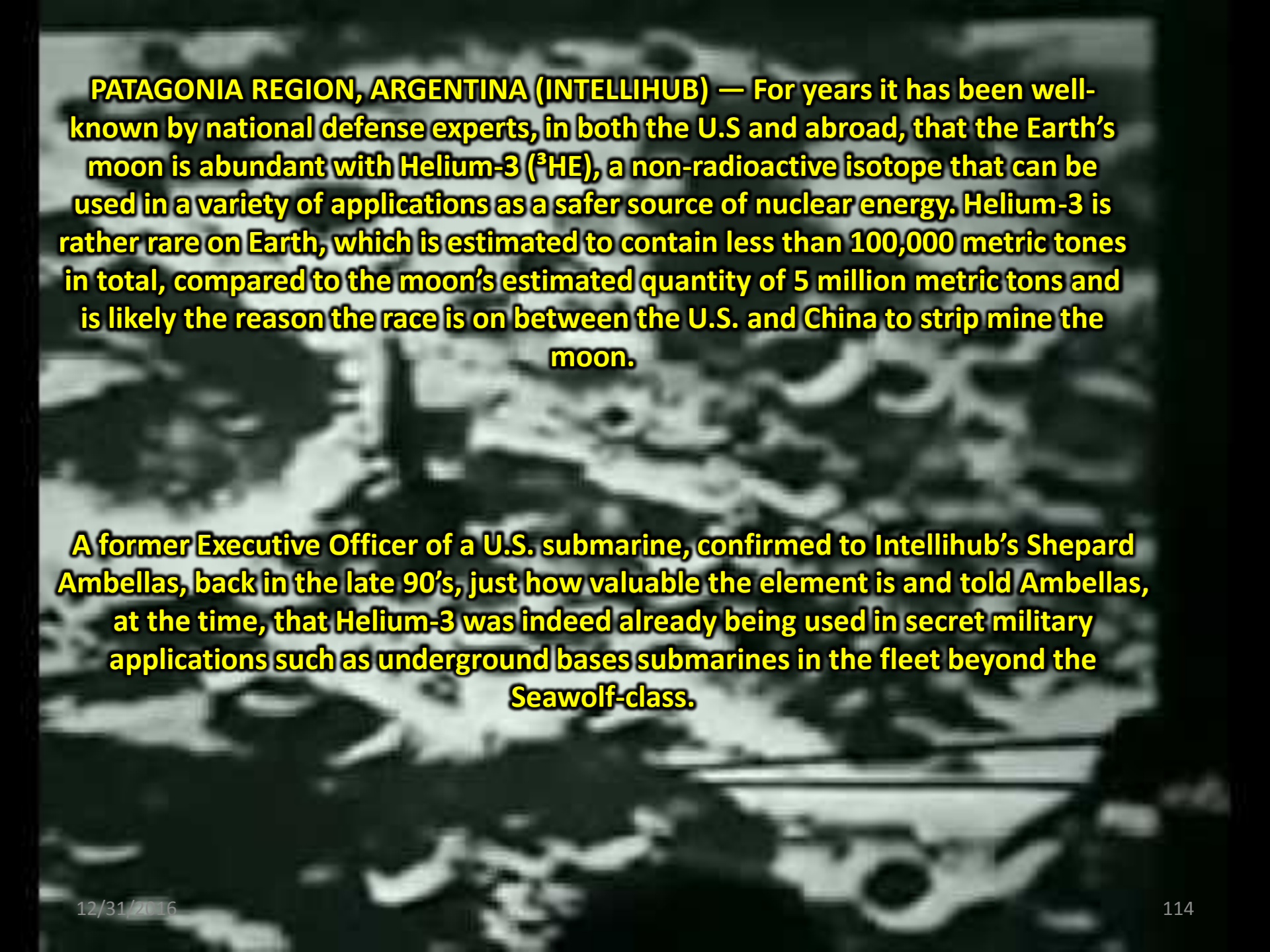
The U.S. and China appear to be engaged in a face-off to mine the
moon and further explore Antarctica

By Shepard Ambellas -

05.09.2016 @11:35 AM EST

<https://www.intellihub.com/china-and-us-secret-space-facilities-argentina-race-mine-the-moon-explore-antarctica/>





PATAGONIA REGION, ARGENTINA (INTELLIHUB) — For years it has been well-known by national defense experts, in both the U.S and abroad, that the Earth's moon is abundant with Helium-3 (^3HE), a non-radioactive isotope that can be used in a variety of applications as a safer source of nuclear energy. Helium-3 is rather rare on Earth, which is estimated to contain less than 100,000 metric tons in total, compared to the moon's estimated quantity of 5 million metric tons and is likely the reason the race is on between the U.S. and China to strip mine the moon.

A former Executive Officer of a U.S. submarine, confirmed to Intellihub's Shepard Ambellas, back in the late 90's, just how valuable the element is and told Ambellas, at the time, that Helium-3 was indeed already being used in secret military applications such as underground bases submarines in the fleet beyond the Seawolf-class.



In the 2009 sci-fi drama *Moon*, actor Sam Rockwell plays astronaut Sam Bell, who, in the futuristic world of 2035, is responsible for maintaining operations at *Sarang*, a remote mining facility located on the far side of the moon. Bell looks forward to returning home as he nears the end of a three-year solitary stint mining and shipping Helium-3, an alternative fuel used on Earth.

They are always telegraphing something!!!

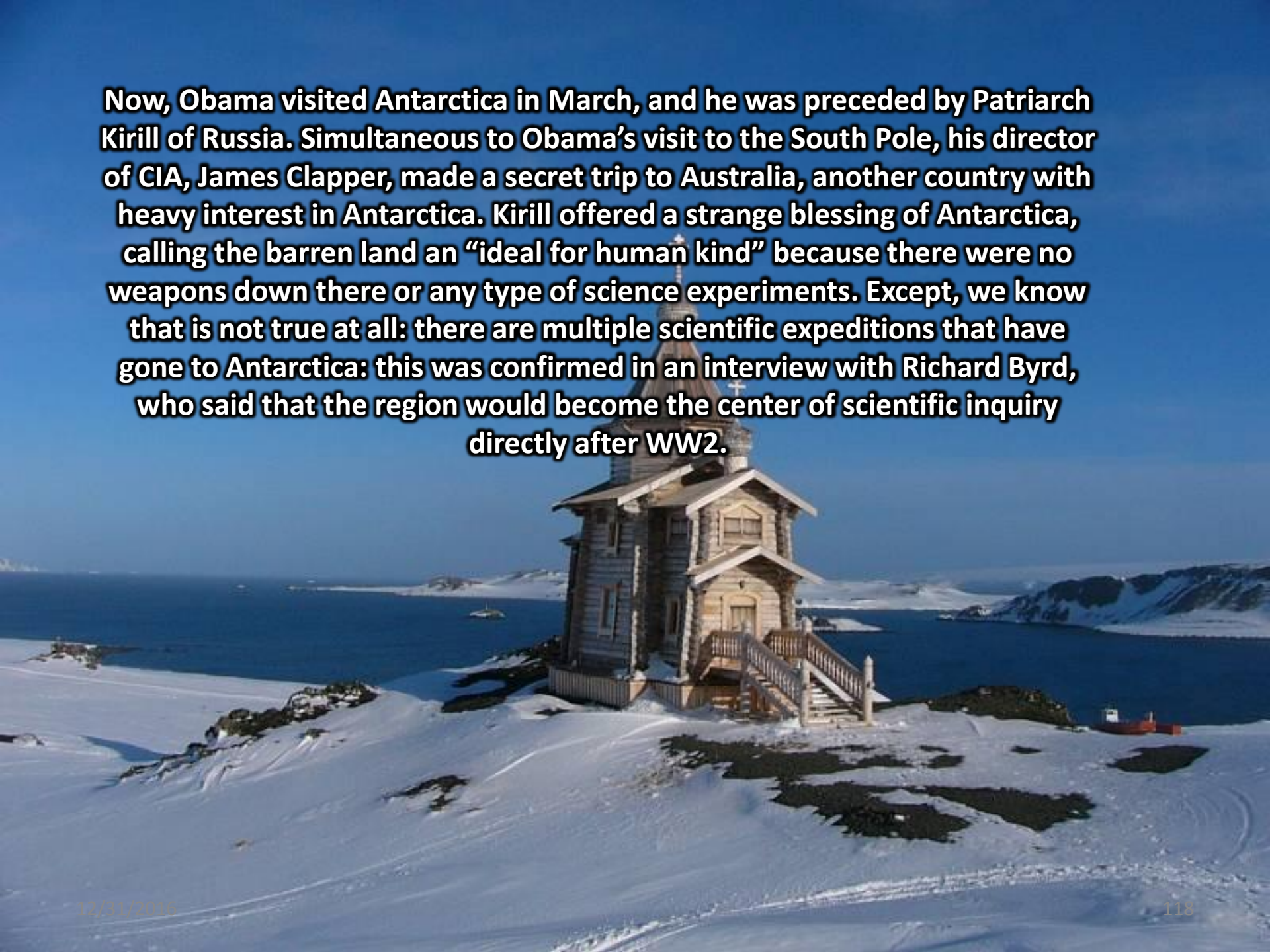


Now, in 2016, there seems to be a real push to get up there, things have accelerated. In fact, in 2014 China loaned the country of Argentina \$11B, in what was likely the beginning of a militarized friendship. You see, China is now preparing a new “Deep Space Station” in Argentina’s Patagonia Region that the Chinese say will be primarily dedicated to the exploration of the moon. However, evidence suggests that the Chinese are not just trying to mine the moon and are also involved in the covert exploration of Antarctica and are just planting their foot in the area. Whatever the case, it looks as if the U.S. government wants their stake as well and has also established a foothold in the region.



On March 23, on the 40th anniversary of the U.S.-backed coup that led to seven years of hell in Argentina, President Barack Obama and over 1000 U.S. Government officials from NASA and other agencies, along with businessmen, arrived in Argentina and met with members of the Argentinian government in an attempt to smooth over damage created by the instigation of coup and martial law upon the country in 1976. Among the super secret attendees were U.S. Secretary of State John Kerry, U.S. Secretary of State for Western Hemisphere Affairs Roberta Jacobson and the First Lady of the United States Michelle Obama.

Now, Obama visited Antarctica in March, and he was preceded by Patriarch Kirill of Russia. Simultaneous to Obama's visit to the South Pole, his director of CIA, James Clapper, made a secret trip to Australia, another country with heavy interest in Antarctica. Kirill offered a strange blessing of Antarctica, calling the barren land an "ideal for human kind" because there were no weapons down there or any type of science experiments. Except, we know that is not true at all: there are multiple scientific expeditions that have gone to Antarctica: this was confirmed in an interview with Richard Byrd, who said that the region would become the center of scientific inquiry directly after WW2.



The release of a UN report, a few days after the Obama visit, suddenly pronounced that Argentina's territorial waters had, under its reckoning, increased by 35 percent, to include the Falkland Islands, which are British.



The timing of the release of the report from the UN Commission on the Limits of the Continental Shelf (CLCS) was hardly coincidental. Or, rather, the timing of the Obama visit. The report had been completed by March 11, and was released on March 28.

It's thought by some that the UN's report was indeed designed to somehow thwart China's presence in the region and may be part of a much larger plan to tie up China in international court while the U.S. and private companies move in for the kill, ultimately setting up shop to mine the moon and explore secret findings in Antarctica, using the Falkland Islands as a base.

Additionally it's important to note that a secret 56 square mile complex in Antarctica has been hidden on Google Earth and may be one of the reasons the two governments interest.

Job 20:28-29

The products and possessions of his house will be revealed, uncovered, laid bared and carried away like a raging mass of river flood waters on the day of His wrath and anger. This is an unrighteous, guilty and wicked human beings portion, reward and allotment from Yahuah and the inheritance and share of an incurable wound and sickness of his decree and chastisement from Yahuah.

**NEXT UP: GOING UNDERGROUND –
A GAME OF HIDE AND SEEK....**

